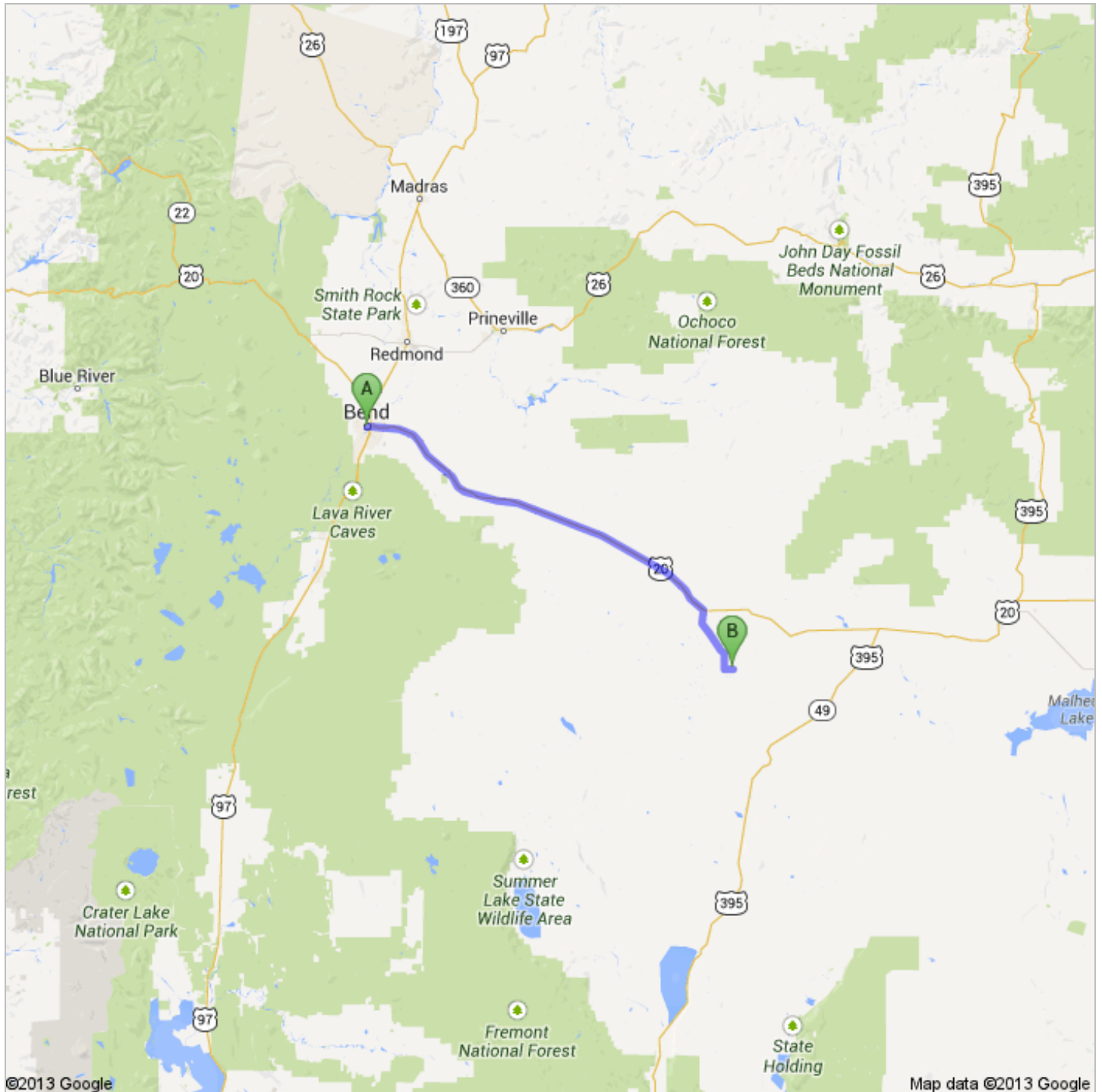
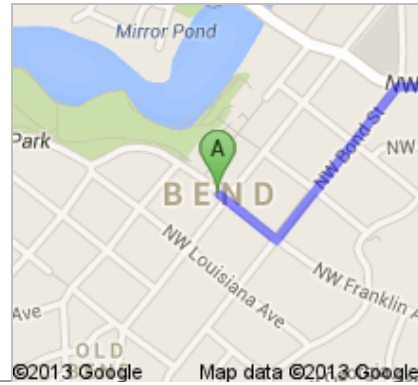




Directions to Unknown road
84.0 mi – about 2 hours 9 mins

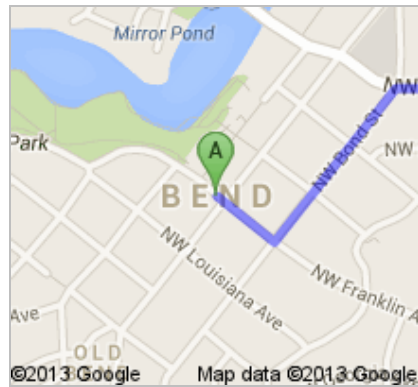


A Bend, OR



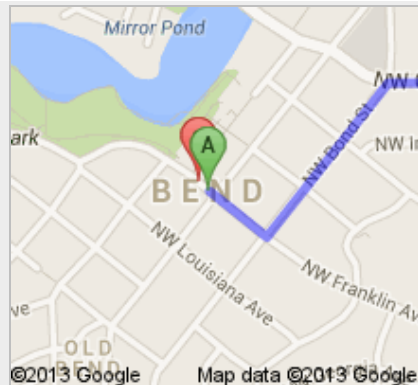
1. Head **southeast** toward **NW Wall St**


go 56 ft
total 56 ft



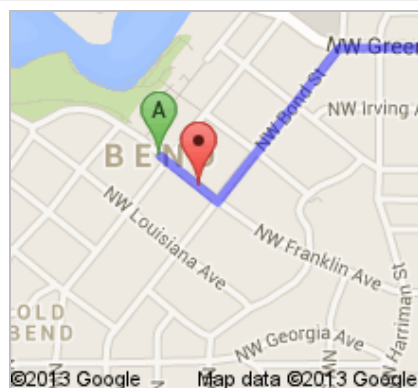
2. Continue straight onto **NW Franklin Ave**


go 384 ft
total 440 ft



 3. Turn left onto **NW Bond St**
About 1 min


go 0.2 mi
total 0.3 mi



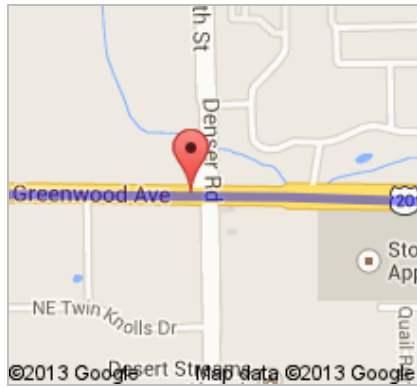
 4. Take the 3rd right onto **NW Greenwood Ave**
About 6 mins


go 2.5 mi
total 2.8 mi



 5. Continue onto **US-20 E**
About 1 hour 8 mins

go 67.6 mi
total 70.4 mi



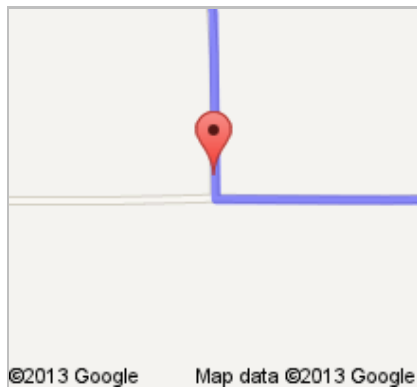
 6. Turn right
About 47 mins


go 12.0 mi
total 82.4 mi

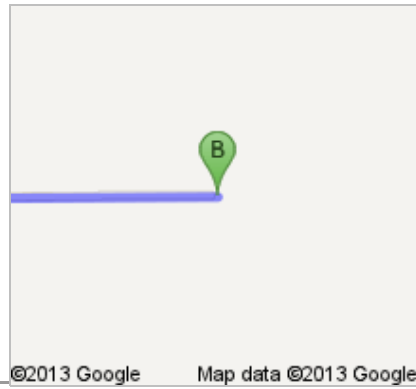


 7. Turn left
About 6 mins

go 1.6 mi
total 84.0 mi



 Unknown road



These directions are for planning purposes only. You may find that construction projects, traffic, weather, or other events may cause conditions to differ from the map results, and you should plan your route accordingly. You must obey all signs or notices regarding your route.

Map data ©2013 Google

Directions weren't right? Please find your route on maps.google.com and click "Report a problem" at the bottom left.




©2013 Google


Map data ©2013 Google


8262.kmz

Public · 0 views
Created on Aug 13 · By [Bryson](#) · Updated 18 hours ago

 Untitled Polygon

 Driving directions to 43.43295, -120.02085

 From: Bend, OR

 To: 43.43295, -120.02085

Continued Directions



Unfortunately Google Maps doesn't recognize some of the roads in the area. The yellow line represents continued directions from the Google Maps ending point to the outline of your property a distance of 0.59 of a mile.