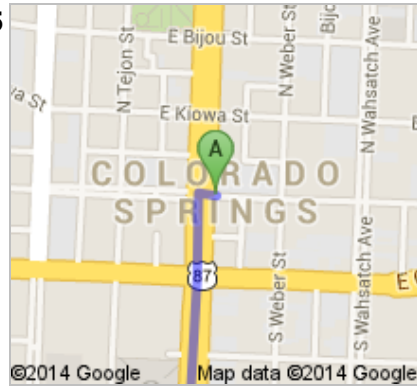



A Colorado Springs, CO



1. Head **northwest** on **E Pikes Peak Ave** toward **US-85 N/US-87 N**


go 118 ft
total 118 ft



 2. Take the 1st left onto **S Nevada Ave**
About 3 mins


go 1.3 mi
total 1.4 mi



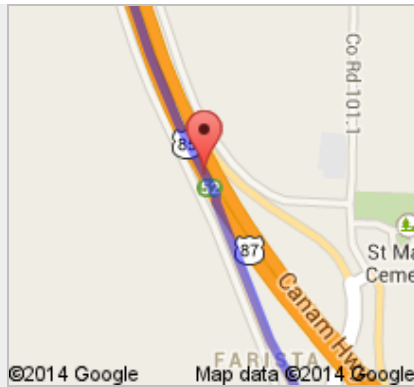
 3. Turn left to merge onto **I-25 S**
About 1 hour 12 mins

go 87.3 mi
total 88.7 mi



 4. Take exit **52** for **I-25 S** toward **US-160 W/Walsenburg/Alamosa**

go 0.3 mi
total 88.9 mi



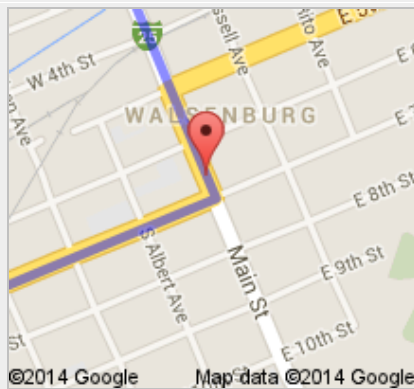
5. Keep right at the fork, follow signs for **US-160/I-25 BUS S** and merge onto **I-25 BUS S**
About 5 mins



go 2.5 mi
total 91.5 mi



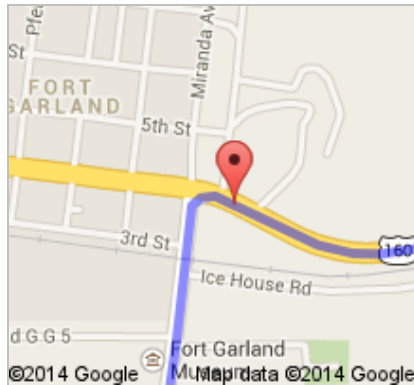
6. Turn right onto **US-160 W/W 7th St**
Continue to follow US-160 W
About 46 mins



go 47.0 mi
total 138 mi



7. Turn left onto **CO-159 S/Miranda Ave**
Continue to follow CO-159 S
About 28 mins



go 26.6 mi
total 165 mi



8. Turn right onto **County Rd H/Rd H**
Continue to follow Rd H
About 11 mins

go 4.6 mi
total 170 mi



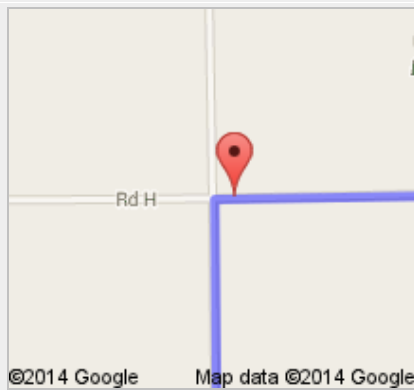
↶ 9. Turn left to stay on **Rd H**
About 9 mins

go 3.4 mi
total 173 mi



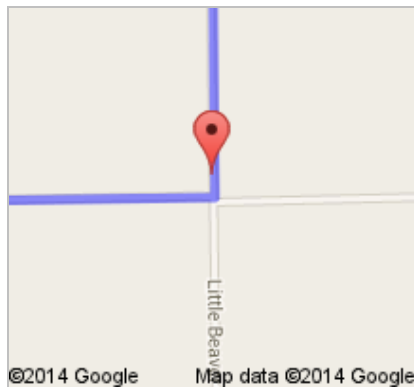
↶ 10. Turn left
About 1 min

go 0.5 mi
total 174 mi



↷ 11. Take the 1st right toward **Black Hawk Rd**
About 3 mins


go 1.0 mi
total 175 mi

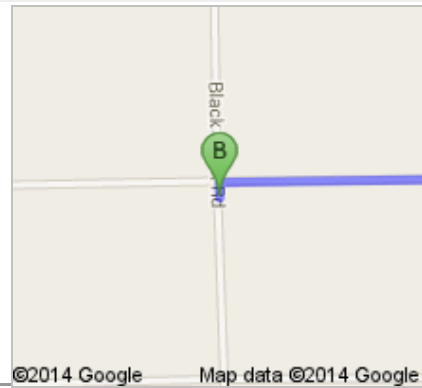


↶ 12. Take the 1st left onto **Black Hawk Rd**
Destination will be on the right

go 102 ft
total 175 mi



 Black Hawk Rd



These directions are for planning purposes only. You may find that construction projects, traffic, weather, or other events may cause conditions to differ from the map results, and you should plan your route accordingly. You must obey all signs or notices regarding your route.

Map data ©2014 Google

Directions weren't right? Please find your route on maps.google.com and click "Report a problem" at the bottom left.



©2014 Google

Map data ©2014 Google

8336DD.kmz

Public · 0 views
Created on Apr 8 · By Bryson · Updated < 1 minute ago



8336



From: Colorado Springs, CO



Driving directions to 37.08951, -105.683612



To: 37.08951, -105.683612