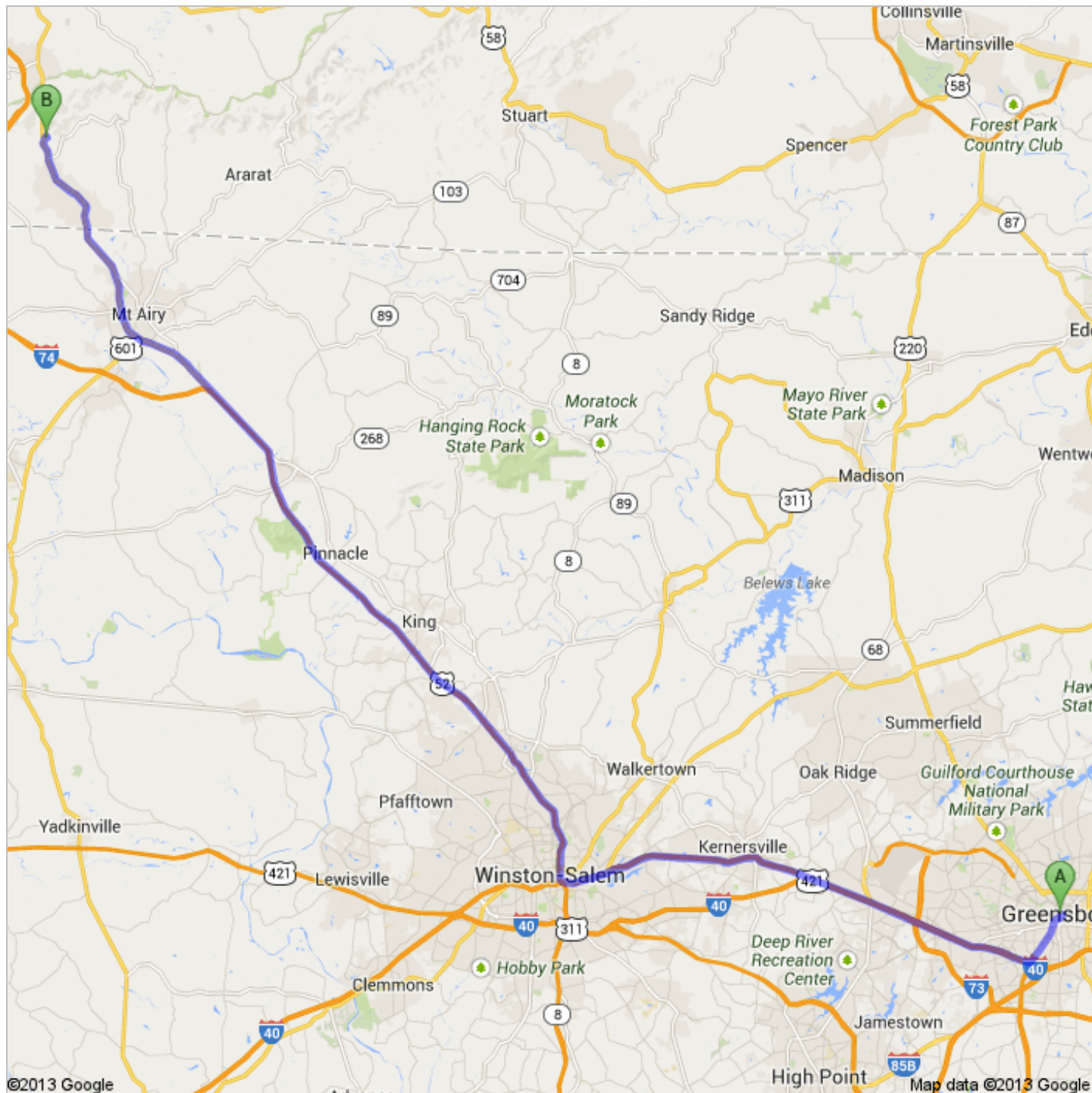
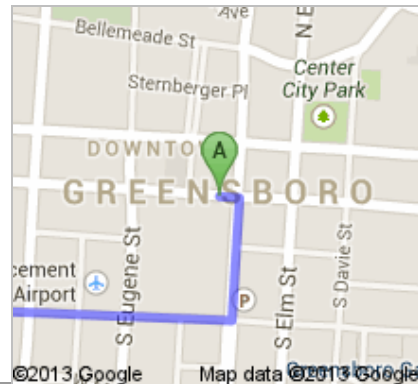




Directions to Pineburr Ln
75.4 mi – about 1 hour 22 mins

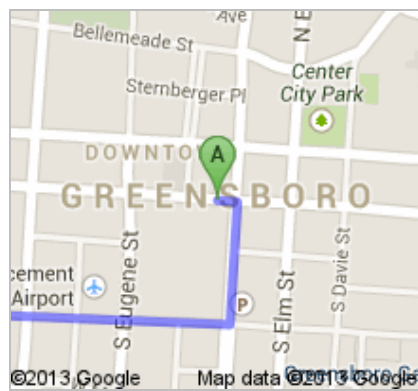


A Greensboro, NC



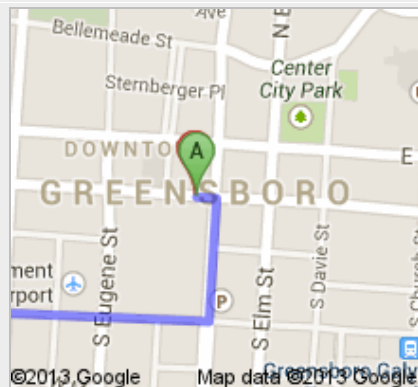
1. Head **east** on **W Market St** toward **N Greene St**

go 131 ft
total 131 ft



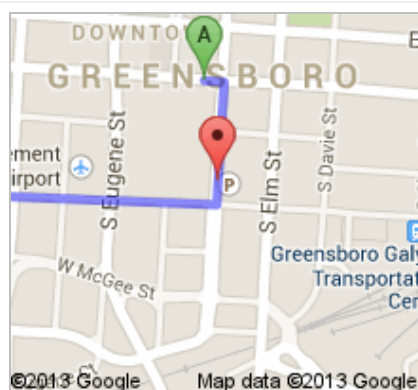
↘ 2. Take the 1st right onto **S Greene St**

go 0.2 mi
total 0.2 mi



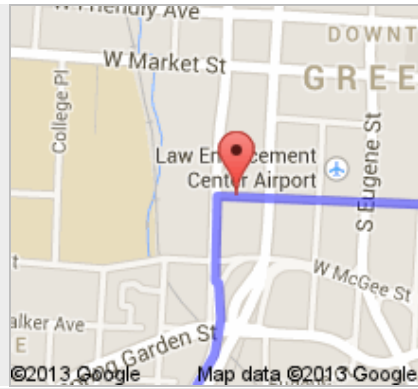
↘ 3. Take the 1st right onto **W Washington St**
About 2 mins

go 0.3 mi
total 0.5 mi



↙ 4. Turn left onto **S Spring St**
About 46 secs

go 0.1 mi
total 0.6 mi



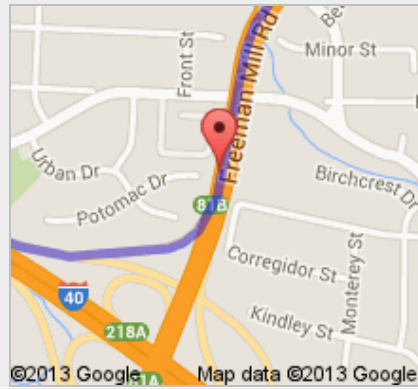
5. Slight left onto **Freeman Mill Rd**
About 5 mins

go 2.5 mi
total 3.1 mi



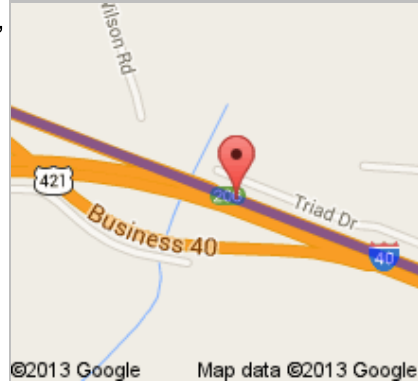
6. Take exit **81B** to merge onto **I-40 W** toward **Winston-Salem**
About 11 mins

go 11.7 mi
total 14.8 mi



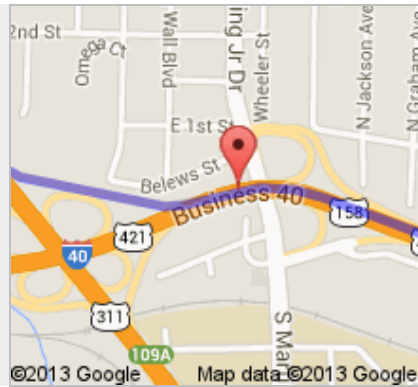
7. Keep right to continue on **I-40 Business W/US-421 N**, follow signs for **Interstate 40/Kernersville/Winston-Salem Downtown**
About 12 mins

go 12.8 mi
total 27.5 mi



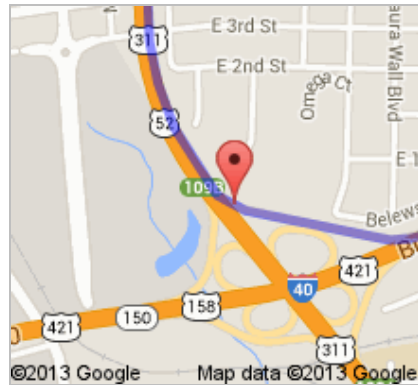
8. Take exit **6B** for **US-52 N/US-311 N/North Carolina 8 N** toward **Mount Airy/Smith Reynolds/Airport**

go 0.3 mi
total 27.8 mi



9. Merge onto **US-311 N/US-52 N**
Continue to follow US-52 N
About 28 mins

go 31.0 mi
total 58.8 mi



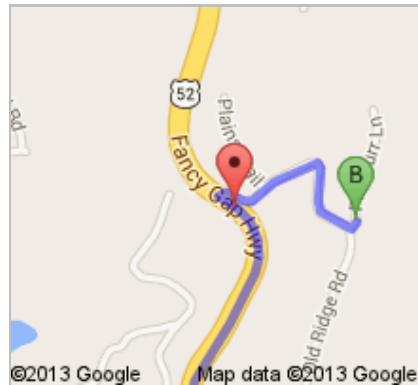
10. Exit onto **US-52 N/S Andy Griffith Pkwy** toward **Mount Airy**
Continue to follow US-52 N
Entering Virginia
About 21 mins

go 16.3 mi
total 75.1 mi



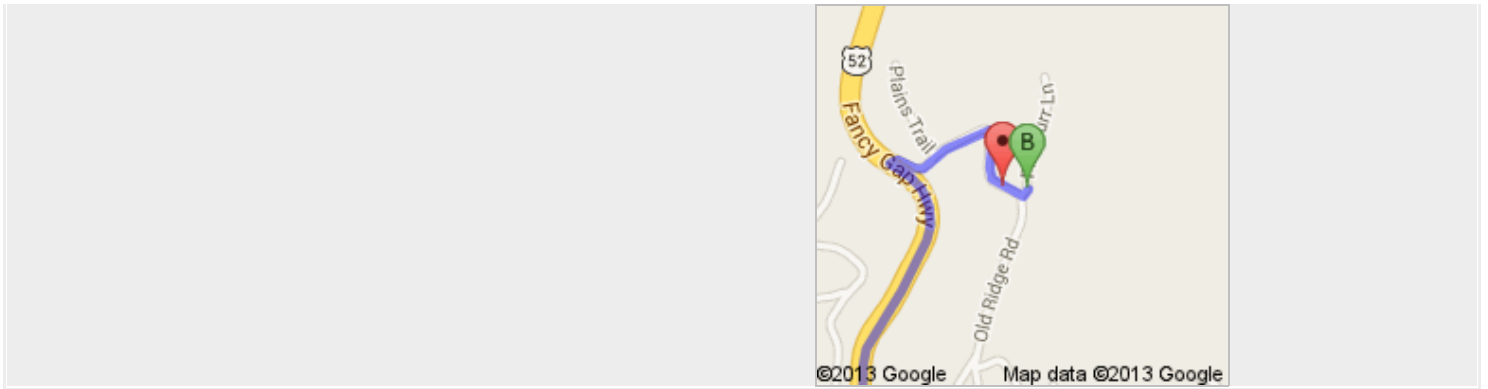
11. Turn right onto **Old Ridge Rd**
About 56 secs


go 0.3 mi
total 75.3 mi

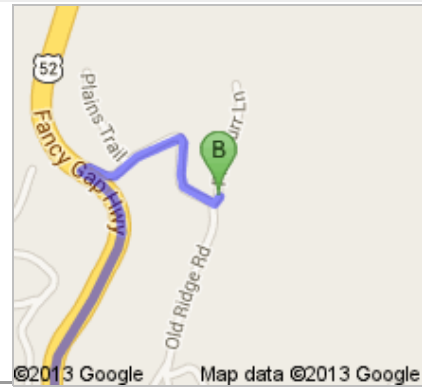


12. Turn left onto **Pineburr Ln**
Destination will be on the right

go 62 ft
total 75.4 mi



 Pineburr Ln



These directions are for planning purposes only. You may find that construction projects, traffic, weather, or other events may cause conditions to differ from the map results, and you should plan your route accordingly. You must obey all signs or notices regarding your route.

Map data ©2013 Google

Directions weren't right? Please find your route on maps.google.com and click "Report a problem" at the bottom left.



5802.kmz

Public · 0 views
Created on Sep 14 · By Bryson · Updated < 1 minute ago

 DUBLIN LN 226 Ln

Parcel Id: [A018077N H 03300 00002090](#)
County Id: 47035
Load Table Gid: 55149
County: Cumberland, TN
County Name: Cumberland
State Abbr: TN
Address: [DUBLIN LN 226 Ln](#)
Muni Name: Crossville North Division (historical)
Owner: ZUEL ARTHUR L ETUX BERTHA E