






















Map data ©2021 Google 20 km

Dallas  
Texas, USA

Take I-35E, TX-183 W, Texas 121 TEXpress/Texas 183  
TEXpress, I-820 W and TX-199 W to W Live Oak St in  
Jacksboro

1 hr 39 min (93.8 mi)

- ↑ 1. Head east toward Browder St  
299 ft
- ↪ 2. Turn right onto Browder St  
233 ft
- ↪ 3. Turn right onto Canton St  
0.1 mi
- ↶ 4. Turn left onto the I-35E ramp  
0.5 mi
- ↷ 5. Use the right 2 lanes to keep left at the fork and  
continue toward I-35E  
62 ft
- ↷ 6. Keep right at the fork, follow signs for I-35E  
N/Denton  
384 ft
- ↶ 7. Keep left and merge onto I-35E  
1.0 mi

- 8.  Keep left to continue on I-35E N  
----- 1.5 mi
- 9.  Keep left to stay on I-35E N  
----- 2.9 mi
- 10.  Keep left at the fork to continue on TX-183 W,  
follow signs for Texas 183/Texas 114  
----- 0.7 mi
- 11.  Keep right at the fork to stay on TX-183 W  
----- 1.5 mi
- 12.  Keep left at the fork to stay on TX-183 W  
----- 0.5 mi
- 13.  Keep left to stay on TX-183 W  
----- 1.2 mi
- 14.  Keep left at the fork  
----- 0.1 mi
- 15.  Merge onto Texas 121 TEXpress/Texas 183  
TEXpress  
 Toll road  
----- 0.4 mi
- 16.  Keep left at the fork to stay on Texas 121  
TEXpress/Texas 183 TEXpress  
 Toll road  
----- 8.6 mi
- 17.  Keep left to stay on Texas 121 TEXpress/Texas  
183 TEXpress  
 Toll road  
----- 2.6 mi
- 18.  Continue onto Texas 121 TEXpress/Texas 183  
TEXpress  
 Toll road  
----- 4.2 mi
- 19.  Keep left to continue on Interstate 820  
TEXpress/Texas 121 TEXpress/Texas 183  
TEXpress  
 Toll road  
----- 7.0 mi
- 20.  Merge onto I-820 W  
----- 2.3 mi
- 21.  Keep left to stay on I-820 W  
----- 3.7 mi
- 22.  Take exit 10A toward TX-199/Jacksboro  
Hwy/Quebec St  
----- 0.4 mi
- 23.  Merge onto Jim Wright Fwy  
----- 384 ft

- ➔ 24. Keep right, follow signs for TX-199  
W/Jacksboro Hwy  
\_\_\_\_\_ 0.2 mi
- ↶ 25. Slight left onto NW Loop 820  
\_\_\_\_\_ 348 ft
- ➔ 26. Use any lane to turn right onto TX-199 W/Lake  
Worth Blvd/NW Loop 820  
  - 📍 Continue to follow TX-199 W
  - 📍 Pass by Pizza Hut (on the right in 0.5 mi)
 \_\_\_\_\_ 4.5 mi
- ↶ 27. Keep left to continue on TX-199/E Hwy 199  
  - 📍 Pass by McDonald's (on the right in 14.8 mi)
 \_\_\_\_\_ 49.2 mi
- ↑ 28. Continue onto N Main St  
\_\_\_\_\_ 0.3 mi
- ↶ 29. Turn left onto W Live Oak St  
  - 📍 Destination will be on the left
 \_\_\_\_\_ 2 min (0.5 mi)

607 W Live Oak St  
Jacksboro, TX 76458, USA

These directions are for planning purposes only. You may find that construction projects, traffic, weather, or other events may cause conditions to differ from the map results, and you should plan your route accordingly. You must obey all signs or notices regarding your route.

