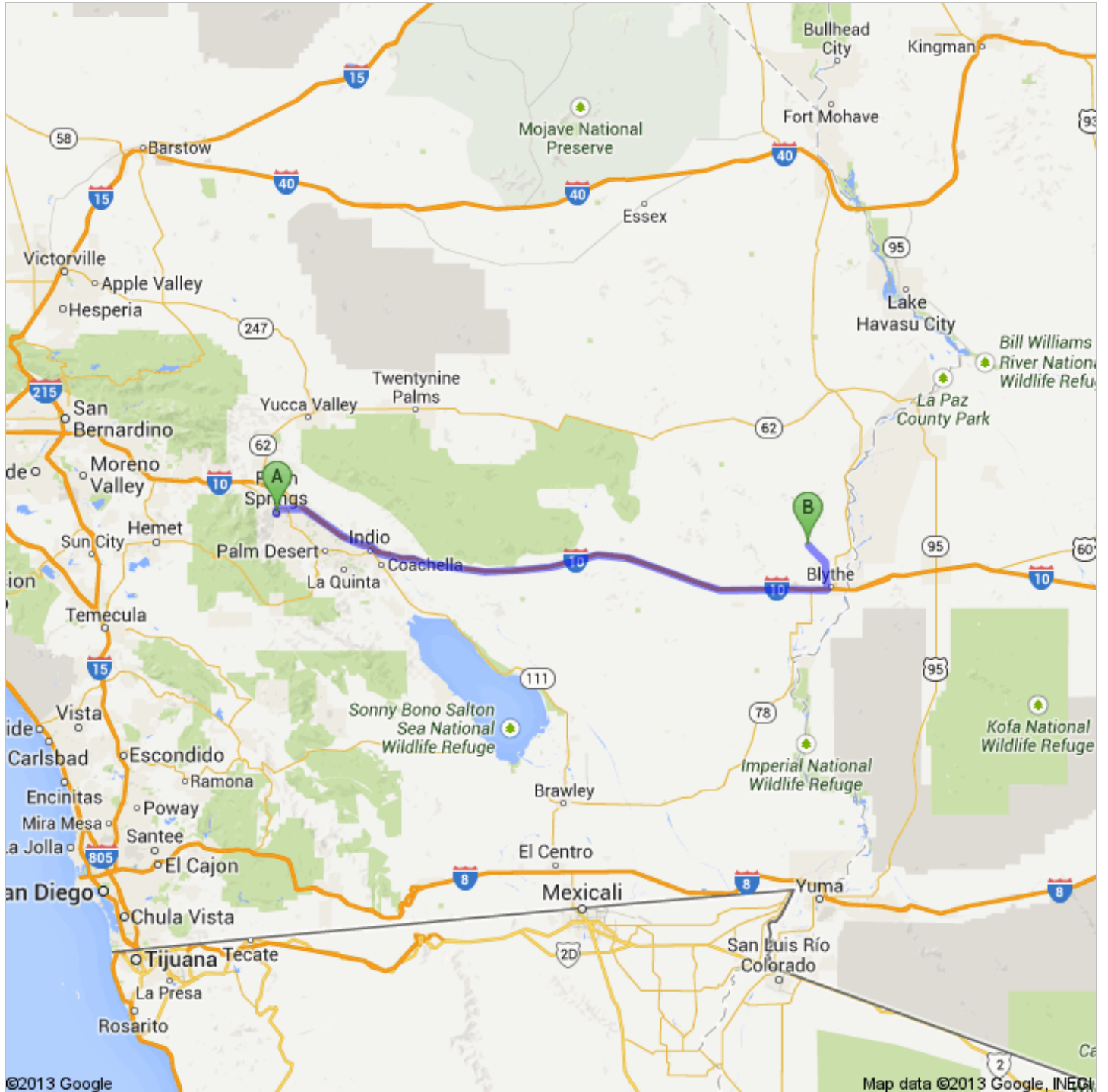

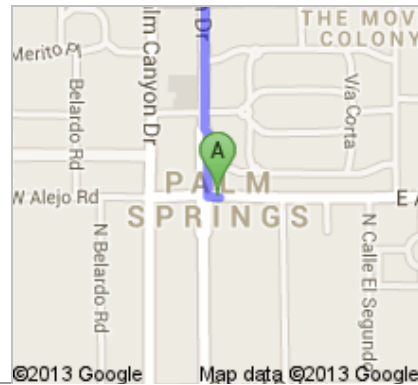




**Directions to Midland Rd**  
129 mi – about 2 hours 4 mins

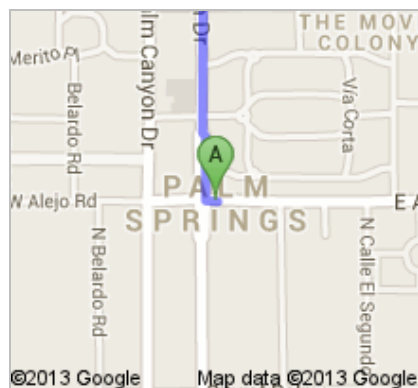



 Palm Springs, CA



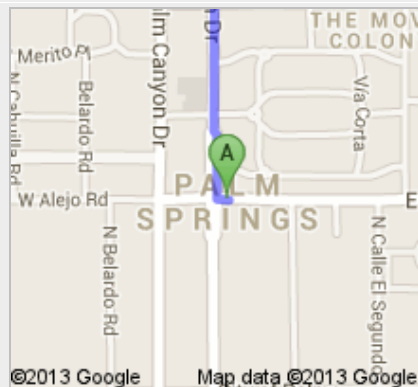
1. Head **west** on **E Alejo Rd** toward **N Indian Canyon Dr**


go 79 ft  
total 79 ft



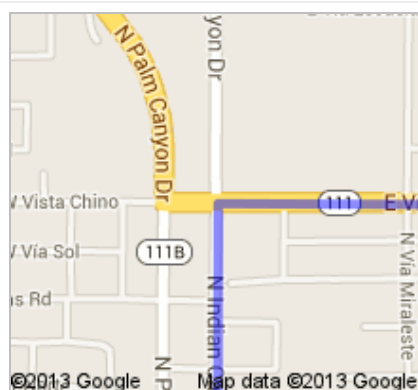
 2. Take the 1st right onto **N Indian Canyon Dr**  
About 2 mins


go 1.0 mi  
total 1.0 mi



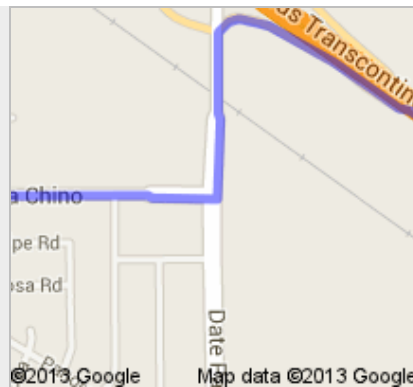
 3. Turn right onto **E Vista Chino**  
About 9 mins


go 5.0 mi  
total 6.0 mi



 4. Turn left onto **Date Palm Dr**


go 0.2 mi  
total 6.2 mi



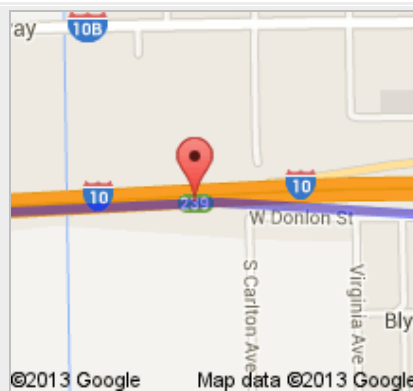
 5. Slight right to merge onto **I-10 E**  
About 1 hour 32 mins

go 111 mi  
total 118 mi



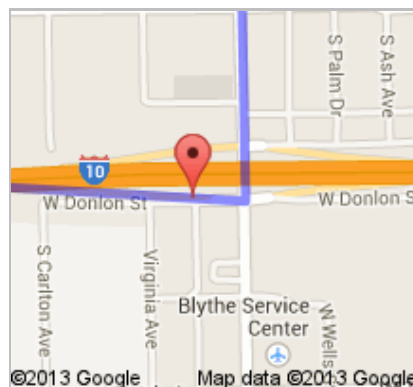
 6. Take the **Lovekin Blvd** exit toward **Blythe**


go 0.3 mi  
total 118 mi



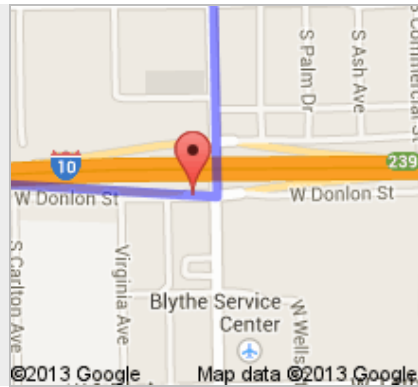
7. Merge onto **W Donlon St**

go 197 ft  
total 118 mi



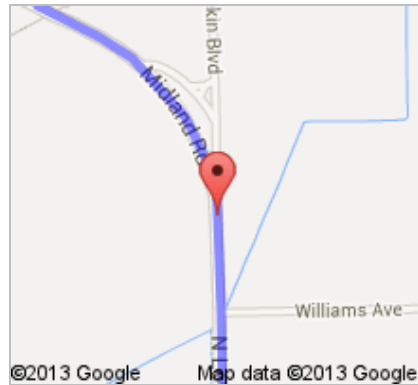
 8. Turn left onto **S Lovekin Blvd**  
About 10 mins

go 5.4 mi  
total 123 mi



9. Slight left onto **Midland Rd**  
About 10 mins

go 5.3 mi  
total 129 mi



**B** Midland Rd







These directions are for planning purposes only. You may find that construction projects, traffic, weather, or other events may cause conditions to differ from the map results, and you should plan your route accordingly. You must obey all signs or notices regarding your route.  
Map data ©2013 Google

Directions weren't right? Please find your route on [maps.google.com](https://maps.google.com) and click "Report a problem" at the bottom left.



**8254.kmz**

Public · 2 views  
Created on Aug 20 · By Bryson · Updated 5 days ago

-  Untitled Polygon
-  From: Palm Springs, CA
-  To: 33.73516, -114.67729
-  Driving directions to 33.73516, -114.67729



### Continued Directions

Unfortunately Google Maps doesn't recognize some of the roads in the area. The yellow line represents continued directions from the Google Maps ending point to the outline of your property a distance of 0.75 of a mile.