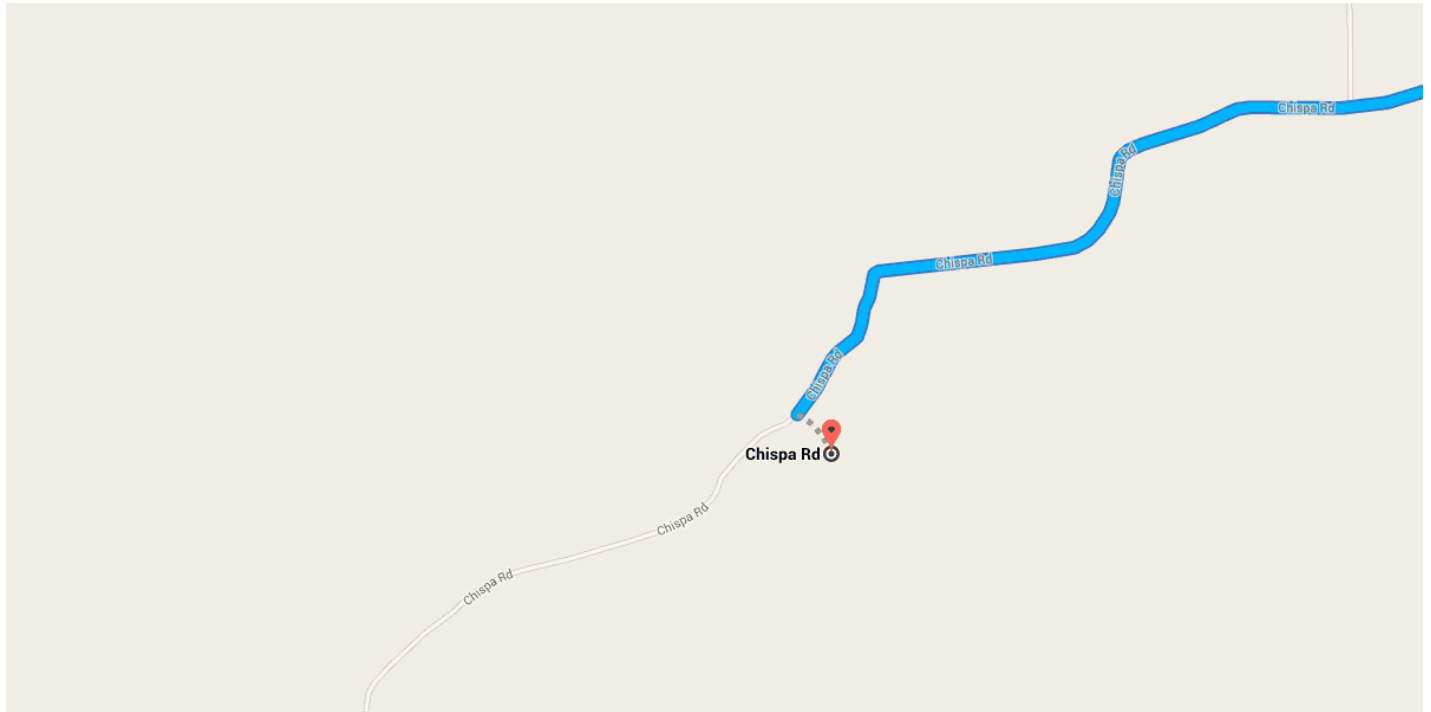


Directions from El Paso, TX to Chispa Rd

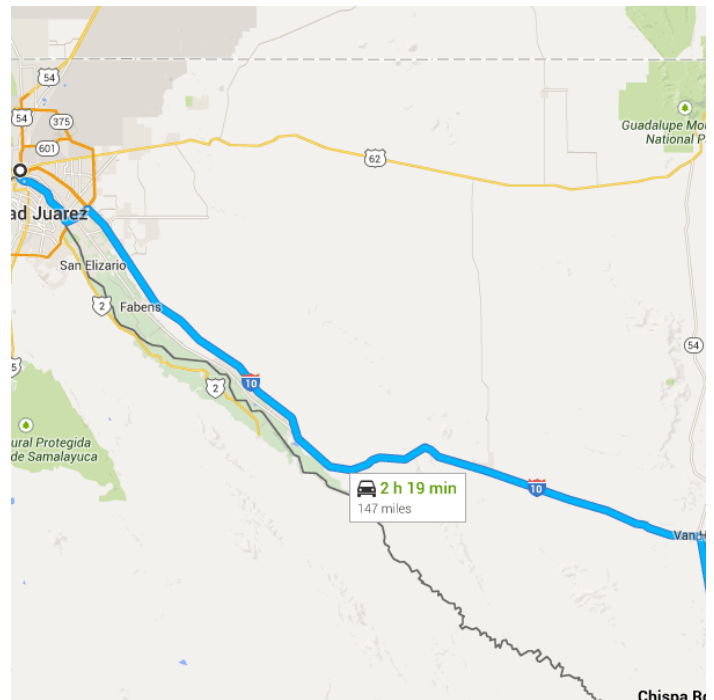





o El Paso, TX

Follow TX-375 Loop E and I-10 E to Frontage Rd in Van Horn. Take exit 140A from I-10 E

120 mi / 1 h 42 min






- ↑ 1. Head **southwest** on **US-54 W**
 _____ 0.7 mi
- ↙ 2. Take the **Texas Loop 375 E** exit on the **left**
 _____ 0.5 mi
- ↑ 3. Merge onto **TX-375 Loop E**
 _____ 0.7 mi
- ↘ 4. Keep **right** at the fork to stay on **TX-375 Loop E**
 _____ 10.7 mi
- ↘ 5. Take the exit toward **TX-76/N Loop Rd**
 _____ 0.2 mi
- ↑ 6. Merge onto **N Americas Ave**
 _____ 1.3 mi
- ↘ 7. Take exit **44C** toward **I-10 E/Van Horn/San Antonio**
 _____ 0.2 mi

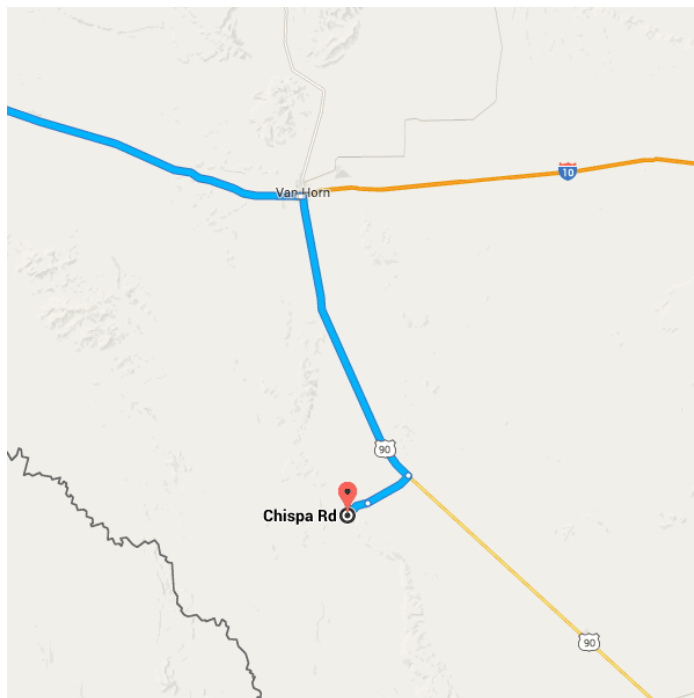


-  8. Merge onto **Gateway Blvd E**
_____ 0.2 mi
-  9. Slight **left** to merge onto **I-10 E**
_____ 105 mi
-  10. Take exit **140A** toward **US-90/TX-54/Van Horn Dr**
_____ 0.2 mi

Take **US-90 E** to **Chispa Rd** in Jeff Davis County

_____ 26.9 mi / 37 min

-  11. Merge onto **Frontage Rd**
_____ 0.2 mi
-  12. Turn **right** onto **US-90 E/Van Horn St**
 Continue to follow **US-90 E**
_____ 21.4 mi
-  13. Turn **right** onto **FM2017/Ranch Rd 2017**
_____ 3.5 mi
-  14. Turn **left** onto **Chispa Rd**
_____ 1.9 mi



Chispa Rd

Valentine, TX 79854

These directions are for planning purposes only. You may find that construction projects, traffic, weather, or other events may cause conditions to differ from the map results, and you should plan your route accordingly. You must obey all signs or notices regarding your route.