

Map data ©2021 20 km

Oklahoma City













Oklahoma, USA

Get on I-40 E from Oklahoma City Blvd









- 5 min (1.5 mi)
- ↑ 1. Head south on N Robinson Ave toward W Sheridan Ave
417 ft
- ↑ 2. Continue onto Ron Norick Blvd
0.2 mi
- ↶ 3. Turn left onto Reno Ave
0.2 mi
- ↷ 4. Turn right onto S E K Gaylord Blvd
0.1 mi
- ↶ 5. Turn left onto Oklahoma City Blvd
0.7 mi
- ⤴ 6. Use the right lane to take the ramp onto I-40 E
0.3 mi

Take I-44 E to West 36th St N in Tulsa

- 1 hr 34 min (108 mi)
- ⤴ 7. Merge onto I-40 E
1.2 mi

-  8. Keep left to continue on I-35 N/I-40 E
----- 0.5 mi
-  9. Keep right at the fork to continue on I-35 N/US-62 E, follow signs for Tulsa/Wichita
 Continue to follow I-35 N
----- 5.3 mi
-  10. Keep right to stay on I-35 N, follow signs for I-44 E/Wichita/Tulsa
----- 4.6 mi
-  11. Take exit 138A for I-44 E toward Tulsa
 Toll road
----- 0.4 mi
-  12. Continue onto I-44 E
 Toll road
----- 87.2 mi
-  13. Keep left to continue on I-244 E
----- 4.6 mi
-  14. Keep left to stay on I-244 E
----- 1.1 mi
-  15. Use the left lane to take exit 5C for L.L. Tisdale Pkwy
----- 0.2 mi
-  16. Continue onto L L Tisdale Pkwy N
----- 3.2 mi

Take E 36th St N and N Hartford Ave to E 52nd PI N

-  17. Turn right onto West 36th St N
----- 6 min (2.7 mi)
-  18. Continue onto E 36th St N
----- 0.3 mi
-  19. Turn left onto N Hartford Ave
----- 0.5 mi
-  20. Turn right onto E 51st PI N
----- 1.5 mi
-  21. Turn left onto E 51st St/N Kenosha Ave
 Continue to follow N Kenosha Ave
----- 0.1 mi
-  22. Turn right onto E 52nd PI N
 Destination will be on the right
----- 0.1 mi
- 302 ft

824 E 52nd PI N

Tulsa, OK 74126, USA

These directions are for planning purposes only. You may find that construction projects, traffic, weather, or other events may cause conditions to differ from the map results, and you should plan your route accordingly. You must obey all signs or notices regarding your route.

