

Map data ©2021 Google 50 km

Colorado Springs


Colorado, USA


Get on I-25 S from S Nevada Ave

- 6 min (1.7 mi)
- ↑
1. Head south toward Pikes Peak Ave
- 69 ft
- ↗
2. Turn right at the 1st cross street onto Pikes Peak Ave
- 233 ft
- ↖
3. Turn left at the 1st cross street onto S Nevada Ave
- 1.3 mi
- ↑
4. Continue straight to stay on S Nevada Ave
- 440 ft
- ↙
5. Turn left to merge onto I-25 S
- 0.3 mi

Follow I-25 S to I-25BL S in Huerfano County. Take exit 52 from I-25 S


- 1 hr 14 min (87.3 mi)
- ↙
6. Merge onto I-25 S
- 86.9 mi


-  7. Take exit 52 for I-25 S toward US-160
W/Walsenburg/Alamosa



 0.3 mi
-  8. Keep right at the fork, follow signs for I-25BL
S/US-160 and merge onto I-25BL S


 226 ft



**Take US-160 W and CO-159 S to Mesa Dr W in Costilla
County**


-
- 1 hr 38 min (79.2 mi)
-  9. Merge onto I-25BL S


 43 ft
 -  10. Continue straight to stay on I-25BL S


 2.5 mi
 -  11. Turn right onto US-160 W/W 7th St
 [Continue to follow US-160 W](#)


 47.0 mi
 -  12. Turn left onto CO-159 S


 15.8 mi
 -  13. Turn left onto 4th St/County Rd P.6
 [Continue to follow County Rd P.6](#)


 2.6 mi
 -  14. Turn right onto County Rd 21


 1.5 mi
 -  15. Turn right onto County Rd L.5


 0.8 mi
 -  16. County Rd L.5 turns slightly right and becomes
Rd 19


 0.6 mi
 -  17. Turn left onto County Rd 18. 9

 1.6 mi
 -  18. County Rd 18. 9 turns slightly right and becomes
Rd 18

 0.6 mi
 -  19. Turn right onto Rd 18/Mesa Dr E

 1.5 mi
 -  20. Turn right onto Overland Way

 1.9 mi
 -  21. Turn right onto Buck Horn Trail

 1.2 mi
 -  22. Turn right onto Mesa Dr W

 1.6 mi

