

Map data ©2021 Google 20 km

Des Moines




Iowa, USA

Get on I-235 E



- 3 min (0.9 mi)
- ↑ 1. Head east on Locust St toward 5th Ave
- 0.3 mi
- ↶ 2. Use the left 2 lanes to turn left onto 2nd Ave
- 0.5 mi
- ↗ 3. Turn right to merge onto I-235 E
- 0.2 mi

Continue on I-235 E. Take I-80 E, NE Hubbell Ave and US-65 N to IA-330 N in Jasper County








- 24 min (24.2 mi)
- ↗ 4. Merge onto I-235 E
- 0.3 mi
- ↶ 5. Keep left to stay on I-235 E
- 4.8 mi
- ↗ 6. Use the right 2 lanes to merge onto I-80 E toward Davenport
- 4.0 mi

-  7. Use the 2nd from the right lane to take exit 142 for US-6 W toward US-65 N/IA-330 N/Marshalltown/Bondurant
0.4 mi
-  8. Use the left 2 lanes to turn left onto NE Hubbell Ave
10.1 mi
-  9. Continue onto US-65 N
4.6 mi





Get on US-30 E in Marshall County from IA-330 N

- 18 min (20.4 mi)
-  10. Continue onto IA-330 N
19.9 mi
-  11. Turn right to merge onto US-30 E
0.5 mi

Follow US-30 E and US Hwy 63 N to University Ave in Waterloo

- 1 hr 12 min (65.3 mi)
-  12. Merge onto US-30 E
20.2 mi
-  13. Turn left onto H Ave
0.6 mi
-  14. Slight right toward 300th St
348 ft
-  15. Slight right onto 300th St
2.2 mi
-  16. Turn left onto N County Rd/US Hwy 63 N
 Continue to follow US Hwy 63 N
42.1 mi
-  17. Turn right onto University Ave
0.1 mi

Take W 6th St and Lafayette St to Indiana St

- 7 min (2.7 mi)
-  18. Use the right 2 lanes to turn slightly right to stay on University Ave
0.2 mi
-  19. Continue onto Washington St
0.5 mi
-  20. Turn left onto W 6th St
0.6 mi
-  21. Turn right onto Lafayette St
1.3 mi

↩ 22. Turn left onto Indiana St

 Destination will be on the left

374 ft

Waterloo

Iowa, USA

These directions are for planning purposes only. You may find that construction projects, traffic, weather, or other events may cause conditions to differ from the map results, and you should plan your route accordingly. You must obey all signs or notices regarding your route.