

Map data ©2021 Google 20 km

## Philadelphia

Pennsylvania, USA






### Get on I-76 W from S Penn Square, John F Kennedy Blvd and John F Kennedy Blvd Bridge

- 7 min (1.6 mi)
- 1. Head south on S 15th St toward S Penn Square  
 131 ft
- 2. Use the left lane to turn slightly left onto S Penn Square  
 315 ft
- 3. Keep left to stay on S Penn Square  
 0.2 mi
- 4. S Penn Square turns slightly left and becomes John F Kennedy Blvd  
 0.6 mi
- 5. Continue onto John F Kennedy Blvd Bridge  
 0.4 mi
- 6. Use the right lane to turn slightly right onto Schuylkill Ave  
 164 ft

- 4** 7. Use the right lane to merge onto I-76 W via the ramp to Valley Forge  
0.3 mi

**Follow I-76 W, I-176 N and US-422 W to PA-183 N/Bernville Rd in Bern Township. Take the PA-183 N exit from US-222 N**

1 hr 5 min (65.9 mi)

- 4** 8. Merge onto I-76 W  
3.9 mi
- 4** 9. Keep left to stay on I-76 W  
0.9 mi
- 4** 10. Keep right to stay on I-76 W  
7.9 mi
- 4** 11. Keep right to stay on I-76 W  
 Toll road  
5.1 mi
- 4** 12. Use the left 2 lanes to stay on I-76 W toward Harrisburg  
 Toll road  
27.9 mi
- 4** 13. Take exit 298 for I-176 toward Morgantown/PA-10/Reading  
 Toll road  
0.4 mi
- 4** 14. Continue onto I-176 N  
 Toll road  
364 ft
- 4** 15. Keep left to stay on I-176 N  
 Toll road  
11.3 mi
- 4** 16. Use the left lane to take exit 11B to merge onto US-422 W toward Reading  
2.5 mi
- 4** 17. Keep right to stay on US-422 W  
2.7 mi
- 4** 18. Keep left to stay on US-422 W  
0.6 mi
- 4** 19. Continue onto US-222 N  
2.2 mi
- 4** 20. Exit onto PA-183 N/Bernville Rd toward Strausstown N  
0.4 mi

**Follow PA-183 N to Doe Dr in Lake Wynonah**

33 min (23.3 mi)

- 41 21. Merge onto PA-183 N/Bernville Rd  
\_\_\_\_\_ 10.4 mi
- 41 22. Slight right onto PA-183 N  
\_\_\_\_\_ 10.9 mi
- 41 23. Turn right onto Navajo Dr  
\_\_\_\_\_ 0.4 mi
- 41 24. Turn left onto Mohave Dr  
\_\_\_\_\_ 0.4 mi
- 41 25. Continue onto Wynonah Dr  
\_\_\_\_\_ 0.6 mi
- 41 26. Turn left onto Running Deer Dr  
\_\_\_\_\_ 0.5 mi
- 41 27. Turn right onto Doe Dr  
[i Destination will be on the right](#)  
\_\_\_\_\_ 0.1 mi

