

Map data ©2021 Google 10 km

## New York

USA

### Take I-78 W to NJ-139 W in Jersey City

13 min (3.4 mi)

- 📍 1. Head southeast on Steve Flanders Square toward Centre St  
⚠️ Restricted usage road  


---
- 📍 2. Turn right onto Park Row  


---
- 📍 3. Keep right to continue on Barclay St  


---
- 📍 4. Turn right onto Church St  


---
- 📍 5. Keep left to continue on 6th Ave  


---
- 📍 6. Turn left onto Watts St  


---
- 📍 7. Take the ramp onto I-78 W/Holland Tunnel  
📍 Continue to follow I-78 W  
📍 Entering New Jersey  


---

Follow I-280 W and I-80 W to PA-447 N/US-209 N in  
Smithfield Township. Take exit 309 from I-80 W

1 hr 11 min (70.0 mi)

- 8. Use the left 2 lanes to keep left at the fork,  
continue on NJ-139 W and follow signs for Pulaski  
Skyway/W 139 W/US 1-9/I-280/Kennedy  
Blvd/Jersey City  

---

0.2 mi
- 9. Keep left to stay on NJ-139 W, follow signs for  
Pulaski Skyway/West 139/Route 1-9/I-280  

---

1.0 mi
- 10. Take the exit toward US-1-9 Truck/I-280/Newark  

---

1.1 mi
- 11. Slight right toward NJ-7 W/Newark-Jersey City  
Turnpike  

---

203 ft
- 12. Continue onto NJ-7 W/Newark-Jersey City  
Turnpike  

---

1.3 mi
- 13. Keep left to continue on Newark-Jersey City  
Turnpike  

---

1.3 mi
- 14. Use the right lane to take the ramp onto I-280 W  

---

4.6 mi
- 15. Keep left to stay on I-280 W  



---

12.1 mi
- 16. Use the left 2 lanes to merge onto I-80 W  


---

11.9 mi
- 17. Keep left to stay on I-80 W  

---

31.0 mi
- 18. Keep left to stay on I-80 W  
 Toll road  
 Entering Pennsylvania  

---

3.8 mi
- 19. Keep left at the fork to stay on I-80 W  
 Toll road  

---

1.5 mi
- 20. Take exit 309 for US-209 N/PA-447 N toward  
Marshalls Creek  

---

0.2 mi

Continue on PA-447 N. Drive to High Crest Rd in Price  
Township

27 min (16.2 mi)

- 21. Continue onto PA-447 N/US-209 N  

---

0.1 mi

- 41 22. Turn left onto PA-447 N/Independence Rd  
----- 2.0 mi
- 41 23. Turn right onto N Courtland St  
----- 0.2 mi
- 41 24. Continue onto PA-447/Paradise Trail  
[i Continue to follow PA-447](#)  
----- 4.5 mi
- 41 25. Turn right onto PA-447 N  
----- 7.0 mi
- 41 26. Turn right onto Bear Town Rd/T598  
----- 1.5 mi
- 41 27. Turn right onto Blue Ridge Dr  
----- 0.8 mi
- 41 28. Turn left onto High Crest Rd  
[i Destination will be on the left](#)  
----- 0.1 mi

