

Map data ©2021 Google, INEGI 50 km

Phoenix

Arizona, USA

Get on I-10 E

- 5 min (1.6 mi)

↑ 1. Head west on W Washington St toward 1st Ave

0.5 mi

↘ 2. Use the right 2 lanes to turn right onto N 7th Ave

i Pass by McDonald's (on the right in 0.2 mi)

0.8 mi

↗ 3. Turn right to merge onto I-10 E toward Tucson

0.3 mi

Take AZ-87 N and AZ-260 E to AZ-277 N in Heber-Overgaard

- 2 hr 20 min (142 mi)

↗ 4. Merge onto I-10 E

1.9 mi

↘ 5. Use the right 3 lanes to take exit 147A-147B for AZ-202 Loop E





0.9 mi

↑ 6. Continue onto AZ-202/AZ-202Loop E



2.3 mi

↙ 7. Keep left to stay on AZ-202/AZ-202Loop E

9.8 mi






-  8. Take exit 13 toward AZ-87 N
_____ 0.4 mi
-  9. Use the left 2 lanes to turn left onto AZ-87 N
 Pass by Dairy Queen (Treat) (on the right in 73.1 mi)
_____ 73.5 mi
-  10. Turn right onto AZ-260 E
_____ 52.9 mi

Take AZ-377 N to AZ-77 N in Holbrook








- _____ 39 min (40.7 mi)
-  11. Turn left onto AZ-277 N
_____ 6.8 mi
 -  12. Turn left onto AZ-377 N
_____ 33.9 mi

Follow AZ-77 N and I-40 E to Sun Valley Rd in Sun Valley.

Take exit 294 from I-40 E

- _____ 12 min (10.8 mi)
-  13. Turn left onto AZ-77 N
 Pass by Wells Fargo Bank (on the right in 2.4 mi)
_____ 3.1 mi
 -  14. Turn right onto the ramp to Albuquerque/Keams Canyon
_____ 0.5 mi
 -  15. Merge onto I-40 E
_____ 6.9 mi
 -  16. Take exit 294 for Sun Valley Rd
_____ 0.3 mi

Continue on Sun Valley Rd to your destination

- _____ 31 min (9.1 mi)
-  17. Turn left onto Sun Valley Rd
_____ 2.3 mi
 -  18. Turn right
_____ 1.6 mi
 -  19. Turn left
_____ 1.9 mi
 -  20. Turn left onto Liberty Rd
_____ 0.5 mi
 -  21. Turn right
_____ 2.0 mi
 -  22. Turn right
 Destination will be on the left
_____ 0.8 mi

Holbrook Unified School District

Arizona, USA

These directions are for planning purposes only. You may find that construction projects, traffic, weather, or other events may cause conditions to differ from the map results, and you should plan your route accordingly. You must obey all signs or notices regarding your route.