

Map data ©2021 Google 50 km

Los Angeles

California, USA

Get on US-101 N

- 3 min (0.7 mi)

↑ 1. Head northwest on W 1st St toward N Spring St
- 0.1 mi

↗ 2. Turn right onto N Broadway
- 0.4 mi

↗ 3. Turn right to merge onto US-101 N toward I-110 N
- 0.2 mi








Continue on US-101 N to Mojave

- 1 hr 26 min (94.9 mi)












↗ 4. Merge onto US-101 N
- 9.0 mi

↙ 5. Keep left to stay on US-101 N
- 1.1 mi

↙ 6. Keep left to continue on CA-170 N/State Rte 170 N/Hollywood Fwy, follow signs for Sacramento
- 6.1 mi

-  7. Use any lane to merge onto I-5 N toward Sacramento
_____ 2.4 mi
-  8. Keep left to stay on I-5 N
_____ 5.2 mi
-  9. Keep left at the fork to stay on I-5 N
_____ 1.5 mi
-  10. Use the right 3 lanes to take exit 162 for CA-14 N toward Palmdale/Lancaster
_____ 0.7 mi
-  11. Continue onto CA-14 N
_____ 1.4 mi
-  12. Keep left to stay on CA-14 N
 [Pass by Denny's \(on the right in 66.8 mi\)](#)
_____ 67.4 mi

Continue on CA-14 N/Midland Trail. Take Redrock Randsburg Rd, Garlock Rd and Trona Rd to 3rd St in Searles Valley

- _____ 1 hr 12 min (71.6 mi)
-  13. Turn right onto CA-14 N/Midland Trail
_____ 20.4 mi
 -  14. Turn right onto Redrock Randsburg Rd
_____ 12.1 mi
 -  15. Continue onto Garlock Rd
_____ 8.3 mi
 -  16. Turn left onto US-395 N
_____ 3.1 mi
 -  17. Turn right onto Searles Station Rd/Searles Station Ctf
_____ 1.9 mi
 -  18. Continue onto Searles Station Cutoff
_____ 4.5 mi
 -  19. Turn left onto Trona Rd
_____ 8.5 mi
 -  20. Turn right onto CA-178 E/Trona Rd
 [Continue to follow Trona Rd](#)
_____ 12.7 mi
 -  21. Turn left onto 3rd St
 [Destination will be on the left](#)
_____ 0.1 mi

