

Map data ©2021 Google 20 km

Los Angeles









California, USA

Get on US-101 N











- _____ 3 min (0.7 mi)
- ↑ 1. Head northwest on W 1st St toward N Spring St
_____ 0.1 mi
- ↘ 2. Turn right onto N Broadway
_____ 0.4 mi
- ↗ 3. Turn right to merge onto US-101 N toward I-110 N
_____ 0.2 mi

Continue on US-101 N. Take I-5 N and CA-14 N to Hyundai-Kia Blvd in California City

- _____ 1 hr 32 min (102 mi)
- ↗ 4. Merge onto US-101 N
_____ 9.0 mi
- ↙ 5. Keep left to stay on US-101 N
_____ 1.1 mi
- ↙ 6. Keep left to continue on CA-170 N/State Rte 170 N/Hollywood Fwy, follow signs for Sacramento
_____ 6.1 mi

-  7. Use any lane to merge onto I-5 N toward Sacramento
_____ 2.4 mi
-  8. Keep left to stay on I-5 N
_____ 5.2 mi
-  9. Keep left at the fork to stay on I-5 N
_____ 1.5 mi
-  10. Use the right 3 lanes to take exit 162 for CA-14 N toward Palmdale/Lancaster
_____ 0.7 mi
-  11. Continue onto CA-14 N
_____ 1.4 mi
-  12. Keep left to stay on CA-14 N
_____ 66.1 mi
-  13. Turn right onto CA-58 BUS E
_____ 3.8 mi
-  14. Turn right to merge onto CA-58 E toward Barstow
_____ 4.5 mi

Continue on Hyundai-Kia Blvd. Take Arroyo Ave and Joshua Blvd to Beachwood Ave

- _____ 17 min (8.3 mi)
-  15. Turn left onto Hyundai-Kia Blvd
_____ 289 ft
 -  16. Turn left at the 1st cross street
_____ 0.2 mi
 -  17. Turn right at the 1st cross street toward Hyundai-Kia Blvd
_____ 243 ft
 -  18. Turn left at the 1st cross street onto Hyundai-Kia Blvd
_____ 1.7 mi
 -  19. Turn right
_____ 3.5 mi
 -  20. Continue onto Arroyo Ave
_____ 1.1 mi
 -  21. Continue straight onto Joshua Blvd
_____ 1.0 mi
 -  22. Turn left onto Airway Blvd
_____ 0.5 mi
 -  23. Turn right onto Beachwood Ave
 Destination will be on the left
_____ 0.2 mi

