

Map data ©2021 Google, INEGI 50 km

Phoenix





Arizona, USA

Get on I-10 E



- 5 min (1.6 mi)
 - 0.5 mi
 - 0.8 mi
 - 0.3 mi

Take AZ-87 N and AZ-260 E to AZ-277 N in Heber-Overgaard






- 2 hr 20 min (142 mi)
 - 1.9 mi
 - 0.9 mi
 - 2.3 mi

-  8. Take exit 13 toward AZ-87 N
_____ 0.4 mi
-  9. Use the left 2 lanes to turn left onto AZ-87 N
 [Pass by Dairy Queen \(Treat\) \(on the right in 73.1 mi\)](#)
_____ 73.5 mi
-  10. Turn right onto AZ-260 E
_____ 52.9 mi







Take AZ-377 N to AZ-77 N in Holbrook

- _____ 39 min (40.7 mi)
-  11. Turn left onto AZ-277 N
_____ 6.8 mi
-  12. Turn left onto AZ-377 N
_____ 33.9 mi

Follow AZ-77 N and I-40 E to Petrified Wood Dr. Take exit 292 from I-40 E

- _____ 11 min (9.1 mi)
-  13. Turn left onto AZ-77 N
 [Pass by Wells Fargo Bank \(on the right in 2.4 mi\)](#)
_____ 3.1 mi
-  14. Turn right onto the ramp to Albuquerque/Keams Canyon
_____ 0.5 mi
-  15. Merge onto I-40 E
_____ 5.2 mi
-  16. Take exit 292 for AZ-77 N toward Keams Canyon
_____ 0.3 mi

Drive to your destination

- _____ 9 min (3.3 mi)
-  17. Turn right onto Petrified Wood Dr
_____ 0.4 mi
-  18. Turn left onto Sunset Rd
_____ 0.4 mi
-  19. Turn right at the 1st cross street
_____ 1.0 mi
-  20. Turn left
_____ 0.9 mi
-  21. Turn left
 [Destination will be on the right](#)
_____ 0.6 mi

