

Map data ©2021 Google 50 km

Denver




Colorado, USA

Get on I-25 S from W Colfax Ave
















- ↑ 1. Head northwest toward Cleveland Pl
6 min (1.9 mi)
- ↶ 2. Turn left onto Cleveland Pl
157 ft
- ↷ 3. Turn right onto 15th St
282 ft
- ↶ 4. Turn left onto Tremont Pl
0.1 mi
- ↷ 5. Turn right onto W Colfax Ave
i Pass by McDonald's (on the left in 0.6 mi)
0.2 mi
- ⤴ 6. Use the right lane to merge onto I-25 S via the ramp to Colo Spgs
0.9 mi
- 0.6 mi

Follow I-25 S to I-25BL S in Huerfano County. Take exit 52 from I-25 S

2 hr 18 min (158 mi)

-  7. Merge onto I-25 S
----- 158 mi
-  8. Take exit 52 for I-25 S toward US-160
W/Walsenburg/Alamosa
----- 0.3 mi
-  9. Keep right at the fork, follow signs for I-25BL
S/US-160 and merge onto I-25BL S
----- 226 ft

**Follow US-160 W and Forbes Park Rd to Van Fosson Ln in
Costilla County**

-
- 1 hr (46.9 mi)
-  10. Merge onto I-25BL S
----- 43 ft
 -  11. Continue straight to stay on I-25BL S
----- 2.5 mi
 -  12. Turn right onto US-160 W/W 7th St
 [Continue to follow US-160 W](#)
----- 37.1 mi
 -  13. Turn left toward Beekman Rd
----- 469 ft
 -  14. Turn left onto Beekman Rd
----- 0.6 mi
 -  15. Continue onto Forbes Park Rd
----- 5.3 mi
 -  16. Turn left onto Singer Ln
----- 0.4 mi
 -  17. Turn right toward Emery Loop
----- 0.1 mi
 -  18. Turn right onto Emery Loop
----- 0.4 mi
 -  19. Turn right toward Emery Loop
----- 499 ft
 -  20. Turn right onto Emery Loop
----- 404 ft
 -  21. Turn right to stay on Emery Loop
----- 0.1 mi
 -  22. Continue onto Van Fosson Ln
 [Destination will be on the right](#)
----- 0.3 mi

