

Map data ©2021 10 km

Birmingham

Alabama, USA

Get on I-20 E/I-59 N from Reverend Abraham Woods Jr Boulevard

- 5 min (1.9 mi)

↑ 1. Head northwest on 19th St N toward 6th Ave N Alley/Park Pl

0.2 mi
- 2. Turn right onto Reverend Abraham Woods Jr Boulevard

0.6 mi
- ↶ 3. Turn left onto 25th St N

0.2 mi
- ⤴ 4. Use any lane to take the ramp onto I-20 E/I-59 N






1.0 mi

Follow I-59 N to Black Creek Pkwy in Etowah County. Take exit 2 from I-759 E

- 49 min (57.4 mi)









⤴ 5. Merge onto I-20 E/I-59 N

2.8 mi

- 6.  Keep left at the fork to continue on I-59 N, follow signs for Interstate 59 N/Gadsden
51.6 mi
- 7.  Take exit 182 for I-759 toward Gadsden
0.8 mi
- 8.  Continue onto I-759 E
1.9 mi
- 9.  Take exit 2 for Black Creek Parkway
0.2 mi
- 10.  Keep left at the fork, follow signs for Gadsden
249 ft

Continue on Black Creek Pkwy. Take S 11th St to Plum St in Gadsden

5 min (2.3 mi)

- 11.  Turn left onto Black Creek Pkwy
0.5 mi
- 12.  Turn right onto S 11th St
 [Pass by Dollar General \(on the left in 0.3 mi\)](#)
1.1 mi
- 13.  Turn left onto Randall St
0.4 mi
- 14.  Turn right onto S 15th St
0.3 mi
- 15.  Turn right onto Peachtree St
312 ft
- 16.  Turn right onto Plum St
 [Destination will be on the left](#)
0.1 mi

Gadsden City Schools

Alabama, USA

These directions are for planning purposes only. You may find that construction projects, traffic, weather, or other events may cause conditions to differ from the map results, and you should plan your route accordingly. You must obey all signs or notices regarding your route.