

Map data ©2021 2 km

## Little Rock

Arkansas, USA

### Get on I-630 E



2 min (0.3 mi)

- ↑ 1. Head north toward W 8th St  
131 ft
- ↘ 2. Turn right at the 1st cross street onto W 8th St  
0.2 mi
- ↗ 3. Take the ramp onto I-630 E  
0.1 mi

### Take I-530 S to Pratt Rd. Take exit 7 from I-530 S







9 min (9.7 mi)

- ↗ 4. Merge onto I-630 E  
1.4 mi
- ↘ 5. Use any lane to take exit 139A-139B to merge onto I-30 W toward Texarkana  
1.6 mi
- ↘ 6. Keep left at the fork to continue on US-167 S/US-65 S  
0.3 mi
- ↑ 7. Continue onto I-530 S/US-167 S/US-65 S  
6.2 mi

-  8. Take exit 7 for Pratt Rd toward 145th St  
0.3 mi
-  9. Keep left at the fork to continue toward Pratt Rd  
112 ft

**Continue on Pratt Rd. Take Cane Creek Dr to Quail Bend Ct**

4 min (1.5 mi)

-  10. Turn left onto Pratt Rd  
0.3 mi
-  11. Continue onto 145th St  
433 ft
-  12. Turn right onto Panatela Pkwy  
482 ft
-  13. Turn right onto Cane Creek Dr  
0.8 mi
-  14. Turn left onto Quail Bend Dr  
0.2 mi
-  15. Turn left onto Quail Bend Ct  
499 ft

**98-2 Quail Bend Ct**

Little Rock, AR 72206, USA

These directions are for planning purposes only. You may find that construction projects, traffic, weather, or other events may cause conditions to differ from the map results, and you should plan your route accordingly. You must obey all signs or notices regarding your route.