

Map data ©2021 Google 50 km














Philadelphia

Pennsylvania, USA








Get on I-76 W from S Penn Square, John F Kennedy Blvd and John F Kennedy Blvd Bridge

- 6 min (1.6 mi)
- 131 ft
- 315 ft
- 0.2 mi
- 0.6 mi
- 0.4 mi
- 164 ft
- 0.3 mi

Follow I-76 W and I-476 N to PA-903 N in Penn Forest Township. Take exit 87 from I-476 N

- 1 hr 18 min (84.1 mi)
-  8. Merge onto I-76 W
3.8 mi
 -  9. Keep right to stay on I-76 W
0.1 mi
 -  10. Keep left to stay on I-76 W
0.9 mi
 -  11. Keep right to stay on I-76 W
7.6 mi
 -  12. Take exit 331B to merge onto I-476 N toward Plymouth Mtg
3.8 mi
 -  13. Keep left at the fork to stay on I-476 N
 Toll road
10.6 mi
 -  14. Keep left to stay on I-476 N
 Toll road
56.9 mi
 -  15. Take exit 87 for PA-903 toward Jim Thorpe/Lake Harmony
 Toll road
0.3 mi
 -  16. Keep right and merge onto PA-903 N
 Toll road
197 ft

Take T474 and T473 to Spruce Ln in Albrightsville

- 6 min (2.9 mi)
-  17. Merge onto PA-903 N
449 ft
 -  18. Turn right onto Stony Mountain Rd
0.1 mi
 -  19. Continue onto T474
1.1 mi
 -  20. T474 turns left and becomes T473
1.0 mi
 -  21. Turn right onto Dog Leg Ln
200 ft
 -  22. Turn left onto Hickory Ln
0.2 mi
 -  23. Turn right onto Pinecrest Ln
0.1 mi

↩ 24. Turn left onto Spruce Ln

0.2 mi

