

Map data ©2021 20 km

## Philadelphia

Pennsylvania, USA

### Get on I-76 W from S Penn Square, John F Kennedy Blvd and John F Kennedy Blvd Bridge

- 6 min (1.6 mi)

↑ 1. Head south on S 15th St toward S Penn Square

131 ft
- ↘ 2. Use the left lane to turn slightly left onto S Penn Square

315 ft
- ↙ 3. Keep left to stay on S Penn Square

0.2 mi
- ↘ 4. S Penn Square turns slightly left and becomes John F Kennedy Blvd

0.6 mi
- ↑ 5. Continue onto John F Kennedy Blvd Bridge


















0.4 mi
- ↗ 6. Use the right lane to turn slightly right onto Schuylkill Ave

164 ft
- ⤴ 7. Use the right lane to merge onto I-76 W via the ramp to Valley Forge

0.3 mi



**Follow I-76 W, I-176 N and US-422 W to PA-183 N/Bernville Rd in Bern Township. Take the PA-183 N exit from US-222 N**

1 hr 4 min (65.9 mi)

-  8. Merge onto I-76 W  
3.8 mi
-  9. Keep right to stay on I-76 W  
0.1 mi
-  10. Keep left to stay on I-76 W  
0.9 mi
-  11. Keep right to stay on I-76 W  
7.9 mi
-  12. Keep right to stay on I-76 W  
 Toll road  
5.1 mi
-  13. Use the left 2 lanes to stay on I-76 W toward Harrisburg  
 Toll road  
27.9 mi
-  14. Take exit 298 for I-176 toward Morgantown/PA-10/Reading  
 Toll road  
0.4 mi
-  15. Continue onto I-176 N  
 Toll road  
364 ft
-  16. Keep left to stay on I-176 N  
 Toll road  
11.3 mi
-  17. Use the left lane to take exit 11B to merge onto US-422 W toward Reading  
5.8 mi
-  18. Continue onto US-222 N  
2.4 mi
-  19. Exit onto PA-183 N/Bernville Rd toward Strausstown N  
0.2 mi

**Continue on PA-183 N. Take PA-901 W to South St in Marshallton**

1 hr 17 min (53.7 mi)

-  20. Merge onto PA-183 N/Bernville Rd  
10.4 mi
-  21. Slight right onto PA-183 N  
15.9 mi

- ↑ 22. Continue onto PA-901 W/N Sillyman St  
[i Continue to follow PA-901 W](#)  
4.2 mi
- ↶ 23. Turn left onto US-209 S  
0.9 mi
- ↑ 24. Continue straight onto PA-901 W  
1.0 mi
- ↶ 25. Turn left onto PA-901 W/E Sunbury St  
[i Continue to follow PA-901 W](#)  
12.6 mi
- ↶ 26. Turn left onto PA-54 W/PA-901 W  
2.9 mi
- ↶ 27. Turn left onto PA-901 W  
4.6 mi
- ↶ 28. Turn left onto Old Excelsior Rd  
0.4 mi
- ↑ 29. Continue onto Tioga St  
0.5 mi
- ↶ 30. Turn left onto Sherman St  
0.2 mi
- ↶ 31. Turn left onto South St  
[i Destination will be on the right](#)  
171 ft

