

Map data ©2021 Google 20 km

Philadelphia
Pennsylvania, USA

Get on I-76 W from S Penn Square, John F Kennedy Blvd and John F Kennedy Blvd Bridge

- 6 min (1.6 mi)
- ↑

1. Head south on S 15th St toward S Penn Square

131 ft
- ↘

2. Use the left lane to turn slightly left onto S Penn Square

315 ft
- ↶

3. Keep left to stay on S Penn Square

0.2 mi
- ↘

4. S Penn Square turns slightly left and becomes John F Kennedy Blvd

0.6 mi
- ↑

5. Continue onto John F Kennedy Blvd Bridge

0.4 mi
- ↗


6. Use the right lane to turn slightly right onto Schuylkill Ave

164 ft
- ⤴


7. Use the right lane to merge onto I-76 W via the ramp to Valley Forge

0.3 mi


Follow I-76 W and I-476 N to PA-663 S in Milford Township.
Take exit 44 from I-476 N

- 41 min (41.3 mi)
- 


8. Merge onto I-76 W

3.8 mi
- 


9. Keep right to stay on I-76 W

0.1 mi
- 


10. Keep left to stay on I-76 W

0.9 mi
- 


11. Keep right to stay on I-76 W


7.6 mi
- 

12. Take exit 331B to merge onto I-476 N toward Plymouth Mtg


3.8 mi
- 


13. Keep left at the fork to stay on I-476 N

 Toll road


10.6 mi
- 

14. Keep left to stay on I-476 N

 Toll road


13.9 mi
- 

15. Take exit 44 to merge onto PA-663 S toward Pottstown


 Toll road

0.5 mi


Get on I-78 E in Upper Saucon Township from Steinsburg Rd, Allentown Rd, Blue Church Rd S and PA-309 N

- 18 min (10.5 mi)
- 


16. Merge onto PA-663 S

0.4 mi
- 


17. Turn right onto Spinnerstown Rd

0.6 mi
- 


18. Turn right onto Steinsburg Rd


2.2 mi
- 

19. Turn right to stay on Steinsburg Rd


0.1 mi
- 

20. Turn left onto Allentown Rd/SR 4027/State Rte 4027

 Continue to follow Allentown Rd

1.8 mi
- 

21. Continue onto Locust Valley Rd

0.6 mi
- 

22. Turn left onto Blue Church Rd S

2.8 mi

- ↩ 23. Turn left onto Lanark Rd/Local Rte 39114
0.3 mi
- ↪ 24. Turn right onto Chestnut Dr
0.3 mi
- ↩ 25. Turn left onto PA-309 N
1.0 mi
- ⤴ 26. Use the right lane to merge onto I-78 E via the ramp to Bethlehem
0.6 mi

Follow I-78 E to Morgan Hill Rd in Williams Township. Take exit 75 from I-78 E

- ⤴ 27. Merge onto I-78 E
14 min (14.4 mi)
- ↪ 28. Take exit 75 toward PA-611/Easton/Philadelphia
0.4 mi

Follow Morgan Hill Rd, Philadelphia Rd and St John St to W Madison St in Easton

- ↩ 29. Turn left onto Morgan Hill Rd
3 min (1.1 mi)
- ⤴ 30. Continue onto Philadelphia Rd
0.3 mi
[Pass by Subway \(on the right in 0.3 mi\)](#)
- ⤴ 31. Continue onto St John St
0.4 mi
- ↩ 32. Turn left onto W Madison St
0.3 mi
[Destination will be on the right](#)

