

Map data ©2021 Google 50 km

## Philadelphia

Pennsylvania, USA

Get on I-76 W from S Penn Square, John F Kennedy Blvd and John F Kennedy Blvd Bridge

- 6 min (1.6 mi)

↑

1. Head south on S 15th St toward S Penn Square

---

131 ft
- ↘

2. Use the left lane to turn slightly left onto S Penn Square

---

315 ft
- ↙

3. Keep left to stay on S Penn Square

---

0.2 mi
- ↘

4. S Penn Square turns slightly left and becomes John F Kennedy Blvd

---

0.6 mi
- ↑

5. Continue onto John F Kennedy Blvd Bridge

---

0.4 mi
- ↗

6. Use the right lane to turn slightly right onto Schuylkill Ave

---

164 ft
- ⤴



















7. Use the right lane to merge onto I-76 W via the ramp to Valley Forge

---

0.3 mi

Continue on I-76 W. Take I-476 N, US-22 E and PA-33 N to PA-447 N/US-209 N in Smithfield Township. Take exit 309 from I-80 E

1 hr 38 min (101 mi)

-  8. Merge onto I-76 W  
3.8 mi
-  9. Keep right to stay on I-76 W  
0.1 mi
-  10. Keep left to stay on I-76 W  
0.9 mi
-  11. Keep right to stay on I-76 W  
7.6 mi
-  12. Take exit 331B to merge onto I-476 N toward Plymouth Mtg  
3.8 mi
-  13. Keep left at the fork to stay on I-476 N  
 Toll road  
10.6 mi
-  14. Keep left to stay on I-476 N  
 Toll road  
27.1 mi
-  15. Take exit 56 for US-22 toward Lehigh Valley/I-78/PA-309/Allentown/Harrisburg  
 Toll road  
0.6 mi
-  16. Keep right at the fork and merge onto US-22 E  
2.4 mi
-  17. Keep left to stay on US-22 E  
13.9 mi
-  18. Take the exit onto PA-33 N toward Stroudsburg  
19.7 mi
-  19. Continue onto PA-33 N/US-209 N  
2.1 mi
-  20. Keep right to stay on US-209 N, follow signs for I-80 E/Stroudsburg  
4.2 mi
-  21. Merge onto I-80 E/US-209 N  
3.7 mi
-  22. Take exit 309 for US-209 N/PA-447 N toward Marshalls Creek  
0.5 mi

Take PA-402 N and Kimbles Rd to Chickadee Ct in Lackawaxen Township

57 min (40.2 mi)

- ↑ 23. Continue onto PA-447 N/US-209 N  
📘 Continue to follow US-209 N  
\_\_\_\_\_ 3.1 mi
- 📍 24. At the traffic circle, take the 2nd exit onto Seven Bridge Rd  
\_\_\_\_\_ 0.7 mi
- ↪ 25. Turn right onto Milford Rd/Milford Road, US Business 209  
\_\_\_\_\_ 0.1 mi
- ↶ 26. Turn left onto PA-402 N  
\_\_\_\_\_ 358 ft
- ↪ 27. Turn right to stay on PA-402 N  
\_\_\_\_\_ 29.2 mi
- ↶ 28. Turn left onto US-6 W  
\_\_\_\_\_ 1.0 mi
- ↪ 29. Turn right onto Kimbles Rd/T367  
📘 Continue to follow Kimbles Rd  
\_\_\_\_\_ 3.3 mi
- ↑ 30. Continue onto Towpath Rd  
\_\_\_\_\_ 1.5 mi
- ↶ 31. Slight left onto PA-590 W  
\_\_\_\_\_ 0.4 mi
- ↪ 32. Turn right onto Catamount Rd  
\_\_\_\_\_ 0.2 mi
- ↪ 33. Turn right onto Cloud Crest Dr  
\_\_\_\_\_ 0.5 mi
- ↪ 34. Turn right onto Grasshopper Way  
\_\_\_\_\_ 0.1 mi
- ↪ 35. Grasshopper Way turns right and becomes Chickadee Ct  
📘 Destination will be on the left  
\_\_\_\_\_ 276 ft

## 100 Chickadee Ct

Hawley, PA 18428, USA

These directions are for planning purposes only. You may find that construction projects, traffic, weather, or other events may cause conditions to differ from the map results, and you should plan your route accordingly. You must obey all signs or notices regarding your route.