

Map data ©2021 Google 50 km

Colorado Springs



Colorado, USA

Get on I-25 S from S Nevada Ave









- 6 min (1.7 mi)
- ↑ 1. Head south toward Pikes Peak Ave
- 69 ft
- 2. Turn right at the 1st cross street onto Pikes Peak Ave
- 233 ft
- ↶ 3. Turn left at the 1st cross street onto S Nevada Ave
- 1.3 mi
- ↑ 4. Continue straight to stay on S Nevada Ave
- 440 ft
- ⤴ 5. Turn left to merge onto I-25 S
- 0.3 mi

Follow I-25 S to I-25BL S in Huerfano County. Take exit 52 from I-25 S

- 1 hr 15 min (87.3 mi)
- ⤴ 6. Merge onto I-25 S
- 87.0 mi

-  7. Take exit 52 for I-25 S toward US-160 W/Walsenburg/Alamosa
0.3 mi
-  8. Keep right at the fork, follow signs for I-25BL S/US-160 and merge onto I-25BL S
226 ft

Follow US-160 W and CO-159 S to your destination in Costilla County

- 1 hr 10 min (67.2 mi)
-  9. Merge onto I-25BL S
43 ft
 -  10. Continue straight to stay on I-25BL S
2.5 mi
 -  11. Turn right onto US-160 W/W 7th St
 Continue to follow US-160 W
47.0 mi
 -  12. Turn left onto CO-159 S
15.7 mi
 -  13. Turn right onto CO-142 W
1.8 mi
 -  14. Turn right onto W Unicorn Rd
184 ft
 -  15. Turn right
0.2 mi

Centennial R-1

Colorado, USA

These directions are for planning purposes only. You may find that construction projects, traffic, weather, or other events may cause conditions to differ from the map results, and you should plan your route accordingly. You must obey all signs or notices regarding your route.