

Map data ©2021 Google 20 km

Memphis


Tennessee, USA

Get on I-40









- 1 min (0.4 mi)
- ↑ 1. Head east on Poplar Ave toward N B.B. King Blvd
203 ft
- ↶ 2. Turn left onto N B.B. King Blvd
0.2 mi
- ⤴ 3. Turn right onto the I-40 E ramp to Nashville
0.1 mi

Follow I-40 to US-70 E in Haywood County. Take exit 66 from I-40

- 1 hr 2 min (68.2 mi)
- ⤴ 4. Merge onto I-40
1.1 mi
- ↶ 5. Keep left to stay on I-40
2.8 mi
- ↷ 6. Keep right to stay on I-40, follow signs for Nashville
8.1 mi
- ↶ 7. Keep left to stay on I-40
56.0 mi

-  8. Take exit 66 to merge onto US-70 E
0.3 mi

Follow US-70 E to Birch St in Jackson

- 26 min (18.9 mi)
-  9. Merge onto US-70 E
14.9 mi
-  10. Turn right onto US-45 BYP S/US-70 E
 Continue to follow US-70 E
2.5 mi
-  11. Turn right onto E Chester St
1.0 mi
-  12. Turn left onto Hillcrest Cir Dr
0.2 mi
-  13. Turn left onto Arrowhead St
0.2 mi
-  14. Turn left onto Birch St
 Destination will be on the left
295 ft

104 Birch St

Jackson, TN 38301, USA

These directions are for planning purposes only. You may find that construction projects, traffic, weather, or other events may cause conditions to differ from the map results, and you should plan your route accordingly. You must obey all signs or notices regarding your route.