

Map data ©2020 50 km

## Kansas City

Missouri, USA

### Get on I-70 E from E 12th St

- 3 min (0.7 mi)
- ↑

69 ft
- ↗

240 ft
- ↖

0.3 mi
- ↗

0.1 mi
- ⤴








0.3 mi

### Follow I-70 E and I-435 S to MO-350 E/Blue Pkwy/E State Rte 350 E in Brooking Township. Take exit 66 from I-435 S









- 9 min (8.7 mi)
- ⤴

0.8 mi
- ↖


4.6 mi


-  8. Use the right 2 lanes to take exit 8A for I-435 S toward Wichita  
0.1 mi
-  9. Keep right at the fork and merge onto I-435 S  
2.8 mi
-  10. Use the left 2 lanes to take exit 66 for MO-350 E toward 63rd St/Raytown/Lee's Summit  
0.2 mi
-  11. Continue onto MO-350 E/Blue Pkwy/E State Rte 350 E  
 Pass by Dairy Queen Grill & Chill (on the right in 1.7 mi)  
11 min (8.0 mi)
-  12. Keep left to continue on US-50 E  
 Pass by Freddy's Frozen Custard & Steakburgers (on the right in 66.9 mi)  
1 hr 34 min (94.1 mi)

**Get on US-54 W in Franklin Township from MO-5 S and MO-52 E**



-  13. Turn right onto MO-5 S  
14.5 mi
-  14. Turn left onto MO-52 E  
15.0 mi
-  15. Turn right onto S Grand Ave  
0.7 mi
-  16. Continue straight onto W 17th St  
479 ft
-  17. Turn right onto US-54 BUS  
 Pass by Pizza Hut (on the right)  
2.2 mi
-  18. Turn right to merge onto US-54 W toward Lake of the Ozarks  
0.2 mi
-  19. Merge onto US-54 W  
7 min (7.3 mi)

**Follow Bagnell Dam Blvd and Horseshoe Bend Pkwy to Bittersweet Rd in Village of Four Seasons**


-  20. Turn right onto Alt Rte US Hwy 54/Bagnell Dam Blvd  
0.2 mi

-  21. At the traffic circle, continue straight to stay on Alt Rte US Hwy 54/Bagnell Dam Blvd  



---

 0.2 mi
-  22. Turn right onto US-54 BUS W/Alt Rte US Hwy 54/Bagnell Dam Blvd  
 Continue to follow US-54 BUS W/Bagnell Dam Blvd  

---

 2.2 mi
-  23. Turn right onto Horseshoe Bend Pkwy  

---

 4.4 mi
-  24. Turn right onto Bittersweet Rd  
 Destination will be on the right  

---

 0.4 mi

## 398-242 Bittersweet Rd

Village of Four Seasons, MO 65049, USA

These directions are for planning purposes only. You may find that construction projects, traffic, weather, or other events may cause conditions to differ from the map results, and you should plan your route accordingly. You must obey all signs or notices regarding your route.