

Map data ©2020 Google 50 km

## Colorado Springs

Colorado, USA

### Get on I-25 S from S Nevada Ave

- 6 min (1.7 mi)
- ↑

69 ft
- ↘

233 ft
- ↙

1.3 mi
- ↑

440 ft
- ↖


0.3 mi

### Follow I-25 S to I-25BL S in Huerfano County. Take exit 52 from I-25 S









- 1 hr 14 min (87.3 mi)
- ↖

87.0 mi
- ↘

0.3 mi

-  8. Keep right at the fork, follow signs for I-25BL S/US-160 and merge onto I-25BL S  
226 ft

**Follow US-160 W and CO-159 S to Cortez Rd in Costilla County**

- 1 hr 9 min (65.6 mi)
-  9. Merge onto I-25BL S  
43 ft
-  10. Continue straight to stay on I-25BL S  
2.5 mi
-  11. Turn right onto US-160 W/W 7th St  
 Continue to follow US-160 W  
47.0 mi
-  12. Turn left onto CO-159 S  
14.3 mi
-  13. Turn right onto W Puma Dr  
1.7 mi
-  14. Turn left onto Cortez Rd  
 Destination will be on the left  
0.2 mi

## Cortez Rd

San Luis, CO 81152, USA

These directions are for planning purposes only. You may find that construction projects, traffic, weather, or other events may cause conditions to differ from the map results, and you should plan your route accordingly. You must obey all signs or notices regarding your route.