

Map data ©2020 Google 20 km

Denver

Colorado, USA










Take N Broadway and W 8th Ave to W 6th Ave/6th Ave.

Freeway

- _____ 7 min (1.8 mi)
- ↑ 1. Head northwest toward Cleveland Pl
_____ 157 ft
- ↘ 2. Turn right onto Cleveland Pl
_____ 328 ft
- ↘ 3. Turn right onto N Broadway
_____ 0.9 mi
- ↘ 4. Turn right onto W 8th Ave
_____ 0.7 mi
- ↙ 5. Use the middle lane to turn left onto Kalamath St
_____ 0.2 mi





Take US Hwy 285 S and CO-9 S to Co Rd 53 in Hartsel

- _____ 1 hr 52 min (104 mi)
- ↘ 6. Use the right 3 lanes to turn slightly right onto W 6th Ave/6th Ave. Freeway (signs for I-25)
 - 📍 Continue to follow 6th Ave. Freeway
_____ 1.9 mi

-  7. Continue onto US-6 W/6th Ave. Freeway
7.7 mi
-  8. Take the exit onto I-70 W toward Grand Jct
0.9 mi
-  9. Use the right 2 lanes to take exit 260 for 470 toward Colorado Springs
0.6 mi
-  10. Merge onto CO-470 E
5.1 mi
-  11. Take exit 5A to merge onto US-285 S/US Hwy 285 S toward Fairplay
12.8 mi
-  12. Continue onto US-285 S/US Hwy 285 S
55.4 mi
-  13. Turn left onto CO-9 S
16.1 mi
-  14. Turn left onto US-24 E
1.1 mi
-  15. Turn right onto CO-9 S
2.0 mi

Continue on Co Rd 53. Take Comanche Rd to Osage Rd

14 min (7.4 mi)

-  16. Turn right onto Co Rd 53
4.7 mi
-  17. Turn right onto Comanche Rd
1.5 mi
-  18. Turn right onto Acoolatha Rd
0.5 mi
-  19. Turn left onto Shawnee Trail
0.5 mi
-  20. Turn right at the 2nd cross street onto Osage Rd
 Destination will be on the left
0.2 mi

Osage Rd

Hartsel, CO 80449, USA

These directions are for planning purposes only. You may find that construction projects, traffic, weather, or other events may cause conditions to differ from the map results, and you should plan your route accordingly. You must obey all signs or notices regarding your route.