

Map data ©2020 Google 50 km

Indianapolis

Indiana, USA


Get on I-65 S from N Meridian St


- _____ 6 min (1.4 mi)
- ↑ 1. Head east on Monument Cir toward E Market St
_____ 0.1 mi
- 📍 2. Exit the traffic circle onto N Meridian St
_____ 0.9 mi
- ➡ 3. Turn right onto 11th St
_____ 0.2 mi
- ⤴ 4. Use the right 2 lanes to merge onto I-65 S via the ramp to I-70
_____ 0.1 mi


Take I-69 N and I-469 E to US-27 N in Marion Township.


Take exit 11 from I-469 E


- _____ 1 hr 50 min (122 mi)
- ⤴ 5. Merge onto I-65 S
_____ 0.3 mi
- ↘ 6. Use the left 2 lanes to take exit 112A for Interstate 70 E toward Columbus OH
_____ 0.4 mi
- ↑ 7. Continue onto I-70 E
_____ 1.5 mi


-  8. Keep left to stay on I-70 E


 1.4 mi
-  9. Keep left to stay on I-70 E



 2.1 mi
-  10. Take exit 89 for Shadeland Ave toward I-465


 0.3 mi
-  11. Keep left, follow signs for Interstate 465
 N/Interstate 465 S


 0.7 mi
-  12. Keep left at the fork, follow signs for I-465 N and
 merge onto I-465 N


 2.3 mi
-  13. Keep left to stay on I-465 N


 1.3 mi
-  14. Keep left to stay on I-465 N


 3.3 mi
-  15. Use the right 2 lanes to take exit 37 to merge
 onto I-69 N/IN-37 N toward Ft. Wayne
 [Continue to follow I-69 N](#)

 96.5 mi
-  16. Take exit 296A for US 24 E/US 33 S/I-469

 0.6 mi
-  17. Merge onto I-469 E/US-33 S


 0.5 mi
-  18. Keep left to continue on I-469 E


 10.5 mi
-  19. Take exit 11 for US-27/US-33 toward Fort
 Wayne/Decatur


 0.3 mi
-  20. Keep left at the fork, follow signs for Fort Wayne


 161 ft

**Continue on US-27 N. Take Hessen Cassel Rd to Logan Ave
 in Fort Wayne**

-
- 13 min (6.6 mi)
-  21. Turn left onto US-27 N

 1.1 mi
 -  22. Turn right onto Hessen Cassel Rd

 4.0 mi
 -  23. Continue onto Wayne Trace

 0.6 mi
 -  24. At the traffic circle, take the 1st exit onto Pioneer
 St

 266 ft

- 📍 25. At the traffic circle, continue straight onto Fenker Ave
_____ 0.1 mi
- ➡ 26. Turn right onto Raymond Ave
_____ 0.4 mi
- ⬅ 27. Turn left onto Holly Ave
_____ 0.3 mi
- ⬅ 28. Turn left onto Logan Ave
📍 Destination will be on the right
_____ 325 ft

3501 Logan Ave

Fort Wayne, IN 46803, USA

