

Map data ©2020 5 km

Little Rock

Arkansas, USA

Get on I-630 E

- 2 min (0.3 mi)

↑ 1. Head north toward W 8th St

131 ft
- ↘ 2. Turn right at the 1st cross street onto W 8th St

0.2 mi
- ⤴ 3. Take the ramp onto I-630 E

0.1 mi


Take I-30 E and US-167 N/US-67 N to S Redmond Rd in Jacksonville. Take exit 8 from US-167 N/US-67 N


- 14 min (14.6 mi)


⤴ 4. Merge onto I-630 E

1.4 mi
- ↘ 5. Use any lane to take exit 139A-139B to merge onto I-30 E toward N Little Rock

3.1 mi


-  6. Use the right 2 lanes to take exit 143B to merge onto I-40 E/US-167 N/US-67 N toward Jacksonville/Memphis


 1.6 mi
-  7. Keep left at the fork to continue on US-167 N/US-67 N, follow signs for Jacksonville/L.R.A.F.B


 8.3 mi
-  8. Take exit 8 for Redmond Rd

 0.3 mi

Continue on S Redmond Rd. Drive to Nina St

-
- 2 min (0.7 mi)
-  9. Turn right onto S Redmond Rd

 0.6 mi
 -  10. Turn left onto S James St

 482 ft
 -  11. Turn left onto Nina St

 328 ft

Jacksonville

Arkansas, USA

These directions are for planning purposes only. You may find that construction projects, traffic, weather, or other events may cause conditions to differ from the map results, and you should plan your route accordingly. You must obey all signs or notices regarding your route.