

Map data ©2020 Google 20 km

Little Rock

Arkansas, USA

Get on I-630 E

- 2 min (0.3 mi)

↑ 1. Head north toward W 8th St

↘ 2. Turn right at the 1st cross street onto W 8th St


⤴ 3. Take the ramp onto I-630 E


Follow I-530 S and US-167 S to AR-46 in Sheridan


- 35 min (36.1 mi)


⤴ 4. Merge onto I-630 E

↘ 5. Use any lane to take exit 139A-139B to merge onto I-30 W toward Texarkana

-  6. Keep left at the fork to continue on US-167 S/US-65 S


 0.3 mi
-  7. Continue onto I-530 S/US-167 S/US-65 S


 9.7 mi
-  8. Take exit 10 for US-167 S toward Sheridan/Fordyce/El Dorado



 0.4 mi
-  9. Continue onto US-167 S

 22.8 mi

Continue on AR-46. Drive to County Rd 326 in Willow Township

- 32 min (24.0 mi)
-  10. Turn right onto AR-46

 19.4 mi
-  11. Turn left onto AR-9

 0.2 mi
-  12. Turn right onto County Rd 326
 Destination will be on the left

 4.4 mi

County Rd 326

Leola, AR 72084, USA

These directions are for planning purposes only. You may find that construction projects, traffic, weather, or other events may cause conditions to differ from the map results, and you should plan your route accordingly. You must obey all signs or notices regarding your route.