

Map data ©2020 Google 50 km

## Chicago


Illinois, USA

### Continue to IL-110 W/Eisenhower Expy



- \_\_\_\_\_ 2 min (0.4 mi)
- ↑ 1. Head south on S Federal St toward W Van Buren St  
\_\_\_\_\_ 0.2 mi
- ↗ 2. Turn right onto W Congress Pkwy/W Ida B. Wells Dr  
\_\_\_\_\_ 0.3 mi

### Take I-88 W and I-74 E to US-150 E/N Henderson St in Galesburg. Take the US-150 E/Henderson St exit from US-34 W


- \_\_\_\_\_ 2 hr 55 min (196 mi)
- ↑ 3. Continue onto IL-110 W/W Congress Pkwy/Eisenhower Expy (signs for I-290 W/West Suburbs/I-90/I-94/Kennedy Expy/Dan Ryan Expy/Indiana/Wisconsin)  
\_\_\_\_\_ 0.4 mi
- ↑ 4. Continue straight onto I-290 W  
\_\_\_\_\_ 13.6 mi

-  5. Keep left at the fork to continue on I-88 W, follow signs for I-88 Tollway W/Aurora/I-294 Tollway S/Indiana  


---

 0.4 mi
-  6. Continue straight to stay on I-88 W (signs for I-88 Tollway W/Aurora)  
 Toll road  


---

 140 mi
-  7. Take exit 1 A to merge onto I-80 E toward I-74/Peoria  


---

 7.1 mi
-  8. Continue onto I-74 E  

---

 31.3 mi
-  9. Take exit 46A to merge onto US-34 W toward Monmouth  



---

 2.7 mi
-  10. Exit onto US-150 E/N Henderson St  


---

 0.3 mi



#### Follow N Henderson St to W South St

-  11. Merge onto US-150 E/N Henderson St  
 Pass by Subway (on the right in 0.8 mi)  

---

 2.2 mi
-  12. Continue straight onto S Henderson St  

---

 0.3 mi
-  13. Turn right onto W South St  
 Destination will be on the left  

---

 492 ft

#### 926-800 W South St

Galesburg, IL 61401, USA

These directions are for planning purposes only. You may find that construction projects, traffic, weather, or other events may cause conditions to differ from the map results, and you should plan your route accordingly. You must obey all signs or notices regarding your route.