

Map data ©2020 Google 20 km

Birmingham

Alabama, USA

Get on I-20 E/I-59 N from Reverend Abraham Woods Jr Boulevard

- 5 min (1.9 mi)

↑ 1. Head northwest on 19th St N toward 6th Ave N Alley/Park Pl
- 0.2 mi

➤ 2. Turn right onto Reverend Abraham Woods Jr Boulevard
- 0.6 mi

↶ 3. Turn left onto 25th St N
- 0.2 mi


⤴ 4. Use any lane to take the ramp onto I-20 E/I-59 N
- 1.0 mi

Follow I-20 E to AL-21 N in Oxford. Take exit 185 from I-20 E

- 51 min (58.4 mi)



⤴ 5. Merge onto I-20 E/I-59 N
- 2.8 mi

↘ 6. Keep right at the fork to continue on I-20 E, follow signs for Atlanta
- 55.3 mi



 7. Take exit 185 for AL-21 toward Oxford/Anniston
0.2 mi

Follow AL-21 N to S Christine Ave in Anniston

6 min (2.5 mi)

 8. Turn left onto AL-21 N
 Pass by Arby's (on the right in 0.4 mi)
2.3 mi

 9. Turn right onto E K St
0.2 mi

 10. Turn left onto S Christine Ave
 Destination will be on the right
177 ft

927 S Christine Ave

Anniston, AL 36207, USA

These directions are for planning purposes only. You may find that construction projects, traffic, weather, or other events may cause conditions to differ from the map results, and you should plan your route accordingly. You must obey all signs or notices regarding your route.