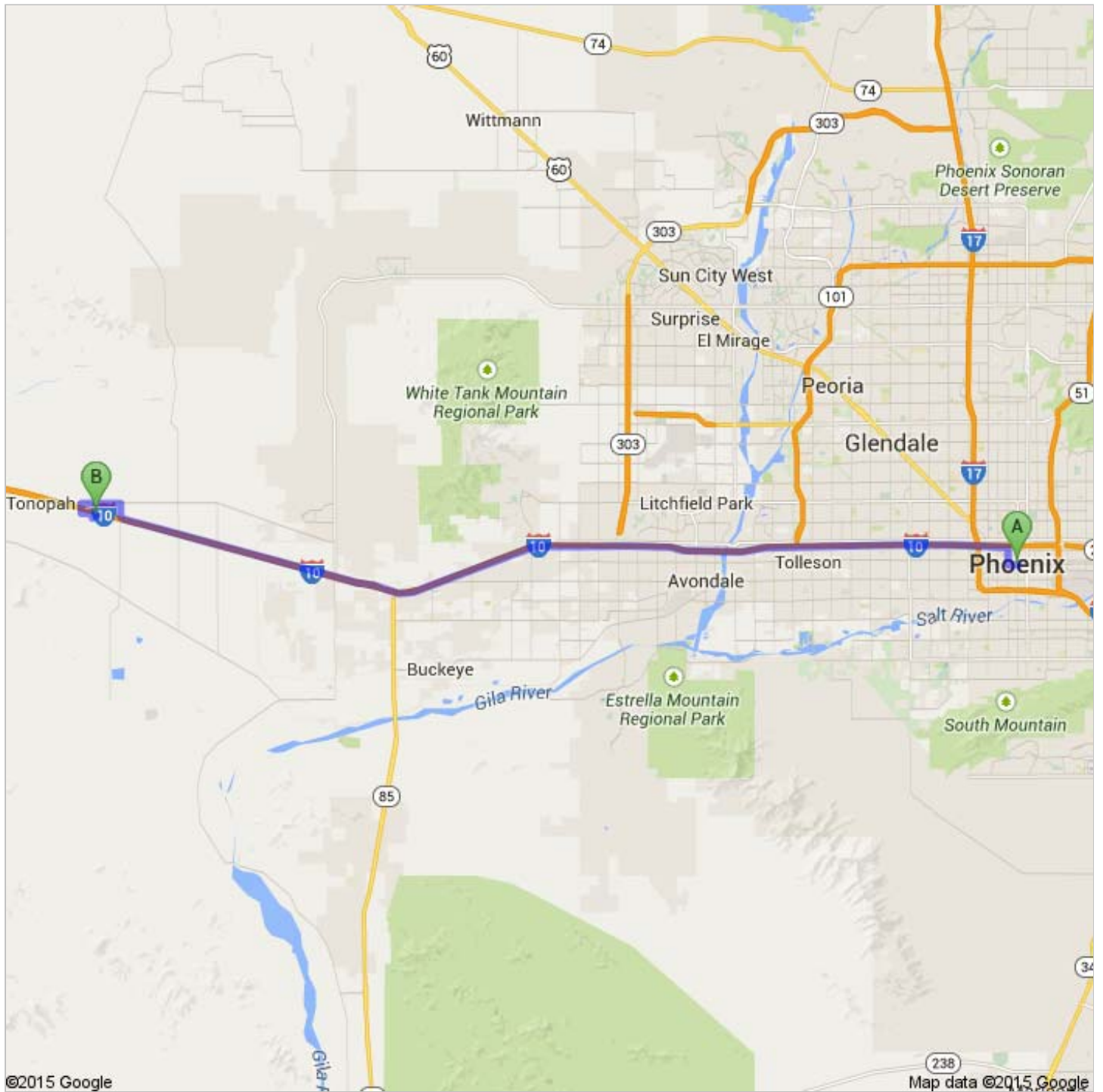

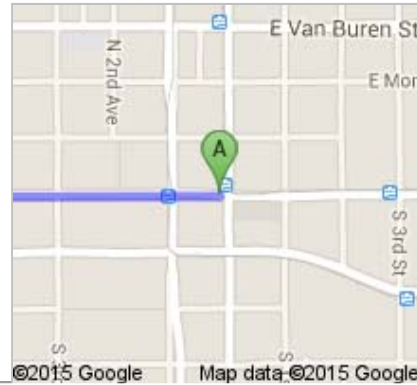




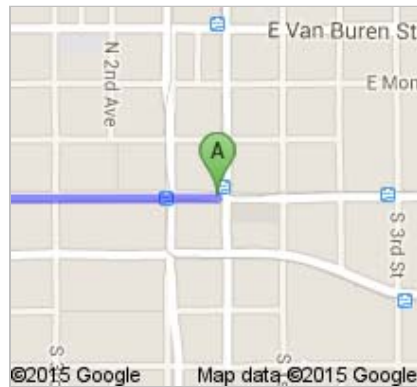
Directions to W Flower St
52.1 mi – about 54 mins



 Phoenix, AZ



1. Head **west** on **W Washington St** toward **N 1st Ave**
About 2 mins



go 0.5 mi
total 0.5 mi



2. Turn right onto **N 7th Ave**
About 2 mins



go 0.9 mi
total 1.4 mi



3. Turn left to merge onto **I-10 W** toward **Los Angeles**
About 40 mins




go 45.9 mi
total 47.3 mi



4. Take exit **98** for **Wintersburg Rd**


go 0.5 mi
total 47.7 mi



 5. Turn right onto **N Wintersburg Rd**
About 1 min


go 0.7 mi
total 48.4 mi



 6. Turn left onto **W Indian School Rd**
About 3 mins


go 2.0 mi
total 50.4 mi



 7. Turn left onto **395th Ave**
About 1 min

go 0.5 mi
total 50.9 mi



 8. Turn left at the 1st cross street onto **Osborn Rd**
About 2 mins

go 0.5 mi
total 51.4 mi



➤ 9. Turn right onto **N 391st Ave**
About 1 min

go 0.2 mi
total 51.6 mi



↶ 10. Turn left toward **N 390th Dr**

go 0.1 mi
total 51.7 mi



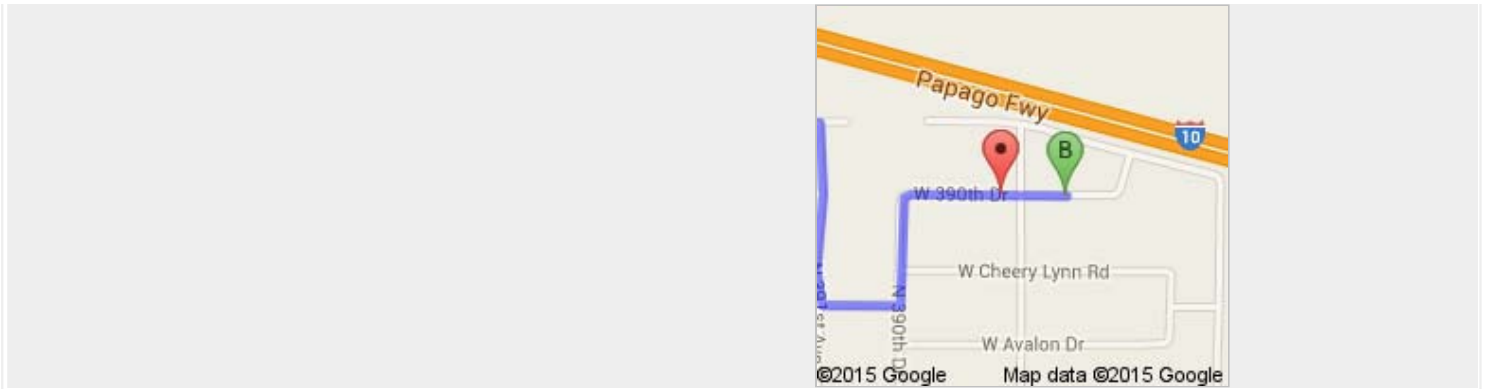
↶ 11. Turn left onto **N 390th Dr**
About 1 min

go 0.3 mi
total 52.0 mi



12. Continue onto **W Flower St**
Destination will be on the left

go 305 ft
total 52.1 mi



B W Flower St



These directions are for planning purposes only. You may find that construction projects, traffic, weather, or other events may cause conditions to differ from the map results, and you should plan your route accordingly. You must obey all signs or notices regarding your route.
Map data ©2015 Google

Directions weren't right? Please find your route on maps.google.com and click "Report a problem" at the bottom left.

