

Map data ©2020 Google, INEGI 100 km

Chicago








Illinois, USA

Continue to I-290 W/Eisenhower Expy




- 2 min (0.4 mi)
- ↑ 1. Head south on S Federal St toward W Van Buren St
- 0.2 mi
- 2. Turn right onto W Congress Pkwy/W Ida B. Wells Dr
- 0.3 mi

Follow I-55 S to US-136 W/US Hwy 136 W in Mount Hope Township. Take exit 145 from I-55 S

- 2 hr 26 min (151 mi)
- ↑ 3. Continue onto I-290 W/W Congress Pkwy/Eisenhower Expy (signs for West Suburbs/I-90/I-94/Kennedy Expy/Dan Ryan Expy/Indiana/Wisconsin)
- 0.4 mi
- 4. Keep right to continue toward I-90 W/I-94 W
- 174 ft
- ↘ 5. Keep right at the fork, follow signs for I-90 W/I-94 W/Wisconsin and merge onto I-90 W/I-94 W
- 0.5 mi

-  6. Take exit 51B for Randolph St W
0.1 mi
-  7. Turn left onto W Randolph St
157 ft
-  8. Turn left to merge onto I-90 E/I-94 E
1.9 mi
-  9. Use the right 2 lanes to take exit 53 to merge onto I-55 S/Stevenson Expy toward St Louis
 Continue to follow I-55 S
136 mi
-  10. Keep right at the fork to stay on I-55 S
12.2 mi
-  11. Take exit 145 for US-136 toward McLean/Heyworth
0.4 mi

Follow US-136 W/US Hwy 136 W to S Dutchland Estate Rd in Havana Township

- 50 min (45.6 mi)
-  12. Turn right onto US-136 W/US Hwy 136 W
45.4 mi
 -  13. Turn left onto S Dutchland Estate Rd
 Destination will be on the right
0.2 mi

S Dutchland Estate Rd E

Havana, IL 62644, USA

These directions are for planning purposes only. You may find that construction projects, traffic, weather, or other events may cause conditions to differ from the map results, and you should plan your route accordingly. You must obey all signs or notices regarding your route.