

Map data ©2020 Google 50 km

Chicago










Illinois, USA

Get on I-90 E/I-94 E from S Clark St

- 9 min (2.8 mi)
- 443 ft
- 269 ft
- 0.6 mi
- 0.3 mi
- 0.8 mi
- 269 ft
- 0.2 mi
- 0.8 mi









Take I-80 W and I-55 S to US-136 W/US Hwy 136 W in Mount Hope Township. Take exit 145 from I-55 S

2 hr 26 min (153 mi)

-  9. Merge onto I-90 E/I-94 E
2.2 mi
-  10. Use the left lane to take the Interstate 90 Express/Interstate 94 Express exit toward 79th St
0.2 mi
-  11. Merge onto I-94 Express E
2.4 mi
-  12. Merge onto I-94 E
3.4 mi
-  13. Keep right at the fork to continue on I-57 S, follow signs for Memphis
13.4 mi
-  14. Use the right 2 lanes to take exit 345 B to merge onto I-80 W toward Iowa
25.7 mi
-  15. Take exit 126A to merge onto I-55 S toward St Louis
93.4 mi
-  16. Keep right at the fork to stay on I-55 S
12.2 mi
-  17. Take exit 145 for US-136 toward McLean/Heyworth
0.4 mi

Follow US-136 W/US Hwy 136 W to N Market St in Topeka

49 min (43.2 mi)

-  18. Turn right onto US-136 W/US Hwy 136 W
39.1 mi
-  19. Turn right onto County Rd 2400 E
1.6 mi
-  20. Turn left onto 1810N/E Co Rd 1810 N
 Continue to follow 1810N
1.3 mi
-  21. Turn right onto 2280E
1.0 mi
-  22. Turn left onto E 1st St
0.1 mi
-  23. Turn right at the 2nd cross street onto N Market St
 Destination will be on the left
36 ft

