

Map data ©2020 Google 20 km

Chicago

Illinois, USA

Continue to I-290 W/Eisenhower Expy

- 2 min (0.4 mi)

↑ 1. Head south on S Federal St toward W Van Buren St

0.2 mi

↘ 2. Turn right onto W Congress Pkwy/W Ida B. Wells Dr

0.3 mi

Follow I-90 W to US-20 W in Cherry Valley Township

- 1 hr 12 min (79.0 mi)

↑ 3. Continue onto I-290 W/W Congress Pkwy/Eisenhower Expy (signs for West Suburbs/I-90/I-94/Kennedy Expy/Dan Ryan Expy/Indiana/Wisconsin)


0.4 mi



↘ 4. Keep right to continue toward I-90 W/I-94 W



174 ft


↘ 5. Keep right at the fork, follow signs for I-90 W/I-94 W/Wisconsin and merge onto I-90 W/I-94 W


8.3 mi


-  6. Keep left at the fork to continue on I-90 W, follow signs for Interstate 90 W/Kennedy Expressway/O'Hare/Rockford

 5.8 mi
-  7. Keep left to stay on I-90 W
 Toll road

 1.7 mi
-  8. Keep left at the fork to stay on I-90 W
 Toll road

 59.5 mi
-  9. Take exit 17 for I-39/U.S. 51 S toward U.S. 20/Bloomington


 0.5 mi
-  10. Continue onto I-39 S/US-51 S


 0.2 mi
-  11. Keep left to continue on I-39 S


 2.5 mi



Continue on US-20 W. Drive to S Galena Ave in Freeport

34 min (34.3 mi)

-  12. Continue onto US-20 W

 29.5 mi
-  13. Take the US-20BUS exit toward Freeport

 0.7 mi
-  14. Continue onto US-20 BUS W

 2.9 mi
-  15. Slight right onto S Galena Ave
 Destination will be on the right

 1.2 mi

901 S Galena Ave

Freeport, IL 61032, USA

These directions are for planning purposes only. You may find that construction projects, traffic, weather, or other events may cause conditions to differ from the map results, and you should plan your route accordingly. You must obey all signs or notices regarding your route.