

Map data ©2020 Google 100 km

Sacramento


California, USA

Get on I-5 N from I St

- 4 min (1.0 mi)
- ↑ 1. Head south on 9th St toward J St
354 ft
- ↶ 2. Turn left onto J St
400 ft
- ↶ 3. Turn left at the 1st cross street onto 10th St
427 ft
- ↶ 4. Turn left onto I St
0.4 mi
- ↗ 5. Use the right 2 lanes to turn right onto the I-5 N/State Hwy 99 ramp to Redding/Yuba City
0.3 mi














Follow I-5 N to CA-299 E/Lake Blvd E in Redding. Take exit 680 from I-5 N

- 2 hr 25 min (161 mi)
- ↗ 6. Merge onto I-5 N
161 mi
- ↘ 7. Take exit 680 for CA-299/Lake Blvd
0.2 mi

-  8. Keep right at the fork, follow signs for Burney/Alturas and merge onto CA-299 E/Lake Blvd E
-
- 0.1 mi

Continue on CA-299 E. Drive to Pumise Rd in Modoc County

2 hr 30 min (136 mi)

-  9. Merge onto CA-299 E/Lake Blvd E
-  Continue to follow CA-299 E
 -  Pass by McDonald's (on the right in 50.6 mi)
-
- 99.9 mi
-  10. Continue straight onto CA-139 N/CA-299 E
-  Continue to follow CA-299 E
-
- 22.0 mi
-  11. Turn right onto Centerville Rd
-
- 5.9 mi
-  12. Continue onto Center St/N West St
-  Continue to follow N West St
-
- 6.0 mi
-  13. Turn right onto California Pines Blvd
-
- 0.5 mi
-  14. Turn left onto Grande Rd
-
- 0.7 mi
-  15. Continue onto Co Rd 230
-
- 0.7 mi
-  16. Continue straight onto Pumise Rd
-  Destination will be on the left
-
- 0.3 mi

Pumise Rd

Alturas, CA 96101, USA

These directions are for planning purposes only. You may find that construction projects, traffic, weather, or other events may cause conditions to differ from the map results, and you should plan your route accordingly. You must obey all signs or notices regarding your route.