

Map data ©2020 Google 50 km

Little Rock

Arkansas, USA

Get on I-630 E

- 2 min (0.3 mi)
- ↑ 1. Head north toward W 8th St

- 131 ft
- ➡ 2. Turn right at the 1st cross street onto W 8th St

- 0.2 mi
- ⬆️ 3. Take the ramp onto I-630 E

- 0.1 mi













Follow US-167 N/US-67 N and AR-5 N to Scenic Dr in Union Township

- 2 hr 49 min (144 mi)
- ⬆️ 4. Merge onto I-630 E

- 1.4 mi
- ➡ 5. Use any lane to take exit 139A-139B to merge onto I-30 E toward N Little Rock







- 3.1 mi
- ➡ 6. Use the right 2 lanes to take exit 143B to merge onto I-40 E/US-167 N/US-67 N toward Jacksonville/Memphis

- 1.6 mi

-  7. Keep left at the fork to continue on US-167 N/US-67 N, follow signs for Jacksonville/L.R.A.F.B
8.3 mi
-  8. Keep left to stay on US-167 N/US-67 N
7.6 mi
-  9. Take exit 16B to merge onto AR-5 N toward Heber Springs
28.9 mi
-  10. Turn right onto AR-36 E
210 ft
-  11. Turn left onto AR-5 N
9.8 mi
-  12. Turn right onto AR-16 E/AR-25 N/AR-5 N
0.8 mi
-  13. Turn left onto AR-25 N/AR-5 N
19.2 mi
-  14. Turn left onto AR-5 N
21.6 mi
-  15. Turn left onto E Main St
1.2 mi
-  16. Turn right onto N Bayou Dr
0.9 mi
-  17. Turn right onto AR-5 N/Sylamore Ave
36.8 mi
-  18. Slight left
2.7 mi

Take Harin Creek and Scenic Dr to Hebrides Ave in Briarcliff

3 min (1.1 mi)

-  19. Turn right onto Scenic Dr
0.1 mi
-  20. Continue onto Harin Creek
0.2 mi
-  21. Continue straight onto Scenic Dr
0.4 mi
-  22. Turn right onto Edinburg Dr
0.2 mi
-  23. Turn left onto Hebrides Ave
 Destination will be on the left
0.2 mi

