

Map data ©2020 Google 5 km

St. Louis

Missouri, USA

Get on I-55 S from S Tucker Blvd

- 5 min (1.8 mi)
 - ↑ 1. Head south toward S Tucker Blvd
⚠ Partial restricted usage road

272 ft
 - ↘ 2. Turn right onto S Tucker Blvd

1.3 mi
 - ↘ 3. S Tucker Blvd turns slightly right and becomes Gravois Ave/Historic U.S. 66 W

0.3 mi
 - ↙ 4. Turn left at Jack in the Box to merge onto I-55 S

0.2 mi


Continue on I-55 S to Sunset Hills. Take exit 3 from I-270 N

- 14 min (14.1 mi)
 - ↙ 5. Merge onto I-55 S

9.6 mi
 - ↘ 6. Use the right 3 lanes to take exit 197 toward I-270 W/Kansas City






1.5 mi
 - ↘ 7. Continue onto I-270 N

2.8 mi

-  8. Use the 2nd from the right lane to take exit 3 for MO-30 W
-
- 0.2 mi

Follow MO-30 W to Hunning Rd in High Ridge

15 min (10.1 mi)

-  9. Use any lane to turn left onto MO-30 W/Gravois Rd
-  [Continue to follow MO-30 W](#)
-
- 9.5 mi
-  10. Turn left onto W Rock Creek Rd
-
- 220 ft
-  11. Turn left onto Hunning Rd
-  [Destination will be on the right](#)
-
- 0.6 mi

5315-5359 Hunning Rd

High Ridge, MO 63049, USA

These directions are for planning purposes only. You may find that construction projects, traffic, weather, or other events may cause conditions to differ from the map results, and you should plan your route accordingly. You must obey all signs or notices regarding your route.