

Map data ©2020 Google 50 km

Colorado Springs

Colorado, USA

Get on I-25 S from S Nevada Ave


- 6 min (1.7 mi)
- ↑ 1. Head south toward Pikes Peak Ave
- 69 ft
- ↘ 2. Turn right at the 1st cross street onto Pikes Peak Ave
- 233 ft
- ↙ 3. Turn left at the 1st cross street onto S Nevada Ave
- 1.3 mi
- ↑ 4. Continue straight to stay on S Nevada Ave
- 440 ft
- ↗ 5. Turn left to merge onto I-25 S
- 0.3 mi


Follow I-25 S to US-160 W in Huerfano County. Take exit 50 from I-25 S



- 1 hr 17 min (89.8 mi)
- ↗ 6. Merge onto I-25 S
- 89.6 mi
- ↘ 7. Take exit 50 toward CO-10 E/La Junta
- 0.2 mi


Follow US-160 W and CO-159 S to your destination in Costilla County


1 hr 7 min (65.7 mi)


-  8. Turn left onto US-160 W


 0.9 mi
-  9. Turn left onto US-160 W/Main St

 0.1 mi
-  10. Turn right at the 2nd cross street onto US-160 W/W 7th St
 Continue to follow US-160 W

 47.0 mi
-  11. Turn left onto CO-159 S

 15.7 mi
-  12. Turn right onto CO-142 W

 1.8 mi
-  13. Turn right onto W Unicorn Rd

 184 ft
-  14. Turn right

 0.1 mi

Centennial R-1

Colorado, USA

These directions are for planning purposes only. You may find that construction projects, traffic, weather, or other events may cause conditions to differ from the map results, and you should plan your route accordingly. You must obey all signs or notices regarding your route.