

Map data ©2020 Google 100 km

Detroit

Michigan, USA

Continue to I-375 N


3 min (0.4 mi)

- ↑ 1. Head east on Cadillac Square toward Bates St
0.1 mi
- ↗ 2. Use the right 3 lanes to turn right onto Randolph Street
0.1 mi
- ↖ 3. Turn left onto Interstate 375 Business (Spur)/E Jefferson Ave
0.2 mi

Follow I-75 N to W Co Rd 612 in Frederic. Take exit 264 from I-75 N

3 hr 1 min (213 mi)

- ↖ 4. Keep left to continue on I-375 N, follow signs for I-75/Flint
1.2 mi
- ↑ 5. Continue onto I-75 N
59.6 mi

 6. Keep left at the fork to stay on I-75 N, follow signs for Interstate 75/Saginaw


152 mi

 7. Take exit 264 toward Frederic/Lewiston


0.4 mi

Continue on W Co Rd 612. Take N Old 27 N to Maple Forest Dr in Frederic Township


10 min (6.3 mi)

 8. Turn left onto W Co Rd 612


2.2 mi

 9. Turn right onto N Old 27 N


3.4 mi

 10. Turn right onto W Mt Frederic Rd


0.3 mi

 11. Continue onto Twin Peaks Rd

0.1 mi

 12. Turn left onto Hazelwood Ln

404 ft

 13. Slight right onto Maple Forest Dr

 Destination will be on the right

0.2 mi

6487-6407 Maple Forest Dr

Frederic, MI 49733, USA

These directions are for planning purposes only. You may find that construction projects, traffic, weather, or other events may cause conditions to differ from the map results, and you should plan your route accordingly. You must obey all signs or notices regarding your route.