

Map data ©2020 10 km

Birmingham

Alabama, USA

Get on US-280 E/US-31 S

- 4 min (0.9 mi)

↑ 1. Head southeast on 19th St N toward 5th Ave N Alley

 - Pass by Wells Fargo Drive-Up Bank (on the left)

0.2 mi

↶ 2. Turn left onto 3rd Ave N

0.5 mi

⤴ 3. Use the left lane to take the ramp onto US-280 E/US-31 S

0.2 mi

Follow US-280 E to Co Rd 45/Old Sylacauga Hwy in Childersburg




- 49 min (39.8 mi)

⤴ 4. Merge onto US-280 E/US-31 S

2.3 mi





↘ 5. Use the right 2 lanes to take the exit toward Sylacauga E

0.5 mi

-  6. Continue onto US-280 E
 Pass by BancorpSouth Bank (on the right in 6.5 mi)
8.0 mi
-  7. Continue straight to stay on US-280 E
29.0 mi

Continue on Co Rd 45/Old Sylacauga Hwy. Drive to Knoll Dr

5 min (2.5 mi)

-  8. Turn left onto Co Rd 45/Old Sylacauga Hwy
1.6 mi
-  9. Turn left onto Comerdale Rd
0.8 mi
-  10. Turn left onto Knoll Dr
 Destination will be on the left
0.1 mi

Knoll Dr

Sylacauga, AL 35150, USA

These directions are for planning purposes only. You may find that construction projects, traffic, weather, or other events may cause conditions to differ from the map results, and you should plan your route accordingly. You must obey all signs or notices regarding your route.