

Map data ©2020 Google 5 km

Birmingham

Alabama, USA

Get on I-20 E/I-59 N from Reverend Abraham Woods Jr Boulevard

- 5 min (1.9 mi)

↑ 1. Head northwest on 19th St N toward 6th Ave N Alley/Park Pl
- 0.2 mi

↘ 2. Turn right onto Reverend Abraham Woods Jr Boulevard
- 0.6 mi


↙ 3. Turn left onto 25th St N
- 0.2 mi

⤴ 4. Use any lane to take the ramp onto I-20 E/I-59 N
- 1.0 mi


Follow I-20 E to US-231 S/Martin St N in Pell City. Take exit 158 from I-20 E

- 29 min (31.7 mi)
- 2.8 mi

⤴ 5. Merge onto I-20 E/I-59 N

 6. Keep right at the fork to continue on I-20 E, follow signs for Atlanta

28.6 mi

 7. Take exit 158 to merge onto US-231 S/Martin St N toward Pell City

0.3 mi

Continue on US-231 S/Martin St N. Take AL-34 E/Stemley Bridge Rd, Stemley Rd and Joe Gamble Rd to Linwood Dr in Talladega County


25 min (15.1 mi)

 8. Merge onto US-231 S/Martin St N

3.2 mi

 9. Turn left onto Mays Dr

0.3 mi

 10. Continue straight onto AL-34 E

0.3 mi

 11. Turn left onto Cropwell Dr


0.2 mi

 12. Continue onto AL-34 E/Stemley Bridge Rd


4.8 mi

 13. Turn right onto Stemley Rd


2.7 mi

 14. Turn right onto Joe Gamble Rd


2.0 mi

 15. Turn right onto Griffitt Bend Rd


0.9 mi

 16. Turn left onto Country Club Rd/Lake Shore Dr

0.4 mi

 17. Turn left onto Briarwood Dr

0.4 mi

 18. Turn right onto Spring Hill Rd

174 ft

 19. Turn left onto Linwood Dr

 Destination will be on the left

121 ft

