

Map data ©2020 Google 50 km

Denver






Colorado, USA

Get on I-25 S from W Colfax Ave

- 7 min (2.0 mi)
- ↑ 1. Head northwest toward Cleveland Pl
157 ft
- ↶ 2. Turn left onto Cleveland Pl
282 ft
- ↷ 3. Turn right onto 15th St
0.1 mi
- ↶ 4. Turn left onto Tremont Pl
0.2 mi
- ↷ 5. Turn right onto W Colfax Ave
0.9 mi
 - Pass by McDonald's (on the left in 0.6 mi)
- ⤴ 6. Use the right lane to merge onto I-25 S via the ramp to Colo Spgs
0.7 mi






Follow I-25 S to I-25BL S in Huerfano County. Take exit 52 from I-25 S

2 hr 21 min (158 mi)

-  7. Use the left lane to merge onto I-25 S
0.6 mi
-  8. Keep left to stay on I-25 S
24.7 mi
-  9. Keep left to stay on I-25 S
132 mi
-  10. Take exit 52 for I-25 S toward US-160
W/Walsenburg/Alamosa
0.3 mi
-  11. Keep right at the fork, follow signs for I-25BL
S/US-160 and merge onto I-25BL S
226 ft

Take US-160 W to W Puma Dr in Costilla County

1 hr 8 min (65.1 mi)

-  12. Merge onto I-25BL S
2.5 mi
-  13. Turn right onto US-160 W/W 7th St
 [Continue to follow US-160 W](#)
47.0 mi
-  14. Turn left onto CO-159 S
14.3 mi
-  15. Turn right onto W Puma Dr
1.3 mi

Centennial R-1

Colorado, USA

These directions are for planning purposes only. You may find that construction projects, traffic, weather, or other events may cause conditions to differ from the map results, and you should plan your route accordingly. You must obey all signs or notices regarding your route.