


Map data ©2020 Google 100 km

Chicago

Illinois, USA




Get on I-90 Express E/I-94 Express E from S Clark St

- 9 min (2.7 mi)
- 443 ft
- 269 ft
- 0.6 mi
- 0.3 mi
- 0.8 mi
- 269 ft
- 0.7 mi

-  8. Keep left at the fork, follow signs for I-90 Express/I-94 Express/Garfield Blvd and merge onto I-90 Express E/I-94 Express E
-
- 0.2 mi








**Follow I-57 S to 1000N/E County Rd 1000 N in Coles County.
Take exit 192 from I-57 S**

2 hr 33 min (175 mi)

-  9. Merge onto I-90 Express E/I-94 Express E
-  Continue to follow I-94 Express E
-
- 5.0 mi
-  10. Merge onto I-94 E
-
- 3.4 mi
-  11. Keep right at the fork to continue on I-57 S, follow signs for Memphis
-
- 166 mi
-  12. Take exit 192 toward County Rd 18/Mattoon/Charleston/Enterprise Pkwy
-
- 0.4 mi
-  13. Keep right at the fork, follow signs for Mattoon/Lake Shelbyville and merge onto 1000N/E County Rd 1000 N
-
- 128 ft

**Continue on E County Rd 1000 N. Take US-45 S to N 20th St
in Mattoon**

7 min (5.3 mi)

-  14. Merge onto 1000N/E County Rd 1000 N
-  Continue to follow E County Rd 1000 N
-
- 2.5 mi
-  15. Turn left
-
- 0.3 mi
-  16. Turn right onto US-45 S
-
- 2.2 mi
-  17. Turn right onto Dewitt Ave
-
- 0.2 mi
-  18. Turn right onto N 20th St
-  Destination will be on the right
-
- 446 ft

732 N 20th St

Mattoon, IL 61938, USA

