

Map data ©2020 Google 100 km

Sacramento


California, USA

Get on I-5 N from I St

- 4 min (1.0 mi)
- ↑ 1. Head south on 9th St toward J St
- 354 ft
- ↶ 2. Turn left onto J St
- 400 ft
- ↶ 3. Turn left at the 1st cross street onto 10th St
- 427 ft
- ↶ 4. Turn left onto I St
- 0.4 mi
- ↗ 5. Use the right 2 lanes to turn right onto the I-5 N/State Hwy 99 ramp to Redding/Yuba City
- 0.3 mi
















Follow I-5 N to CA-299 E/Lake Blvd E in Redding. Take exit 680 from I-5 N

- 2 hr 24 min (161 mi)
- ↗ 6. Merge onto I-5 N
- 161 mi
- ↘ 7. Take exit 680 for CA-299/Lake Blvd
- 0.2 mi

-  8. Keep right at the fork, follow signs for Burney/Alturas and merge onto CA-299 E/Lake Blvd E
0.1 mi

Continue on CA-299 E. Drive to Alpine Rd in Modoc County

2 hr 34 min (120 mi)

-  9. Merge onto CA-299 E/Lake Blvd E
 Continue to follow CA-299 E
 Pass by McDonald's (on the right in 50.6 mi)
99.9 mi
-  10. Continue straight onto CA-139 N/CA-299 E
7.1 mi
-  11. Turn right onto Co Rd 198
167 ft
-  12. Turn right
1.9 mi
-  13. Turn right
5.2 mi
-  14. Continue straight
3.9 mi
-  15. Slight left onto California Pines Blvd
0.2 mi
-  16. Turn right onto Devils Dr
0.6 mi
-  17. Turn right onto Manzanita Dr
0.4 mi
-  18. Turn left at the 1st cross street onto Coho Rd
0.3 mi
-  19. Turn right onto Papoose Crescent
0.2 mi
-  20. Turn right onto Alpine Rd
 Destination will be on the right
328 ft

Alpine Rd

Alturas, CA 96101, USA

These directions are for planning purposes only. You may find that construction projects, traffic, weather, or other events may cause conditions to differ from the map results, and you should plan your route accordingly. You must obey all signs or notices regarding your route.