

Map data ©2020 Google 50 km

Colorado Springs

Colorado, USA

Get on I-25 S from N Nevada Ave and E Bijou St

- 4 min (0.9 mi)

↑ 1. Head west toward N Nevada Ave

256 ft
- ↶ 2. Turn left toward N Nevada Ave

66 ft
- ↷ 3. Turn right onto N Nevada Ave

0.2 mi
- ↶ 4. Use the left 2 lanes to turn left onto E Bijou St

i Pass by Subway (on the left)

0.3 mi
- ↷ 5. Use the left lane to continue on W Bijou St

0.2 mi
- ⤴ 6. Turn left to merge onto I-25 S


0.2 mi


Follow I-25 S to I-25BL S in Huerfano County. Take exit 52 from I-25 S

- 1 hr 17 min (89.5 mi)

⤴ 7. Merge onto I-25 S

89.2 mi


-  8. Take exit 52 for I-25 S toward US-160
W/Walsenburg/Alamosa



 0.3 mi
-  9. Keep right at the fork, follow signs for I-25BL
S/US-160 and merge onto I-25BL S


 226 ft


**Follow US-160 W and CO-159 S to your destination in
Costilla County**


1 hr 13 min (67.6 mi)


-  10. Merge onto I-25BL S

 2.5 mi
-  11. Turn right onto US-160 W/W 7th St
 [Continue to follow US-160 W](#)

 47.0 mi
-  12. Turn left onto CO-159 S

 15.7 mi
-  13. Turn right onto CO-142 W

 1.8 mi
-  14. Turn right onto W Unicorn Rd

 184 ft
-  15. Turn right

 0.6 mi

Centennial R-1

Colorado, USA

These directions are for planning purposes only. You may find that construction projects, traffic, weather, or other events may cause conditions to differ from the map results, and you should plan your route accordingly. You must obey all signs or notices regarding your route.