

Map data ©2020 Google 100 km

Portland

Oregon, USA

Follow I-5 S to OR-58 in Lane County. Take exit 188 from I-5 S

- 1 h 42 min (112 mi)

↑ 1. Head south toward I-5 S

0.5 mi

⤴ 2. Merge onto I-5 S

111 mi

↘ 3. Take exit 188 for OR-58 toward Oakridge/Klamath Falls

0.4 mi

↑ 4. Continue onto OR-58

1 h 31 min (86.2 mi)

Follow US-97 S. Take exit 247 from US-97 S

- 49 min (52.3 mi)

⤴ 5. Merge onto US-97 S










52.3 mi

↘ 6. Take exit 247 for OR-422 toward Chiloquin

492 ft

Take Sprague River Rd and Drews Rd to Okanogan St

43 min (33.1 mi)

-  7. Sharp left onto OR-422 E/Chiloquin Hwy (signs for Sprague River)
1.2 mi
-  8. Continue onto W Chocktoot St
0.4 mi
-  9. Turn left onto N 1st Ave
0.4 mi
-  10. Continue onto Sprague River Rd
23.1 mi
-  11. Turn left onto Drews Rd
6.6 mi
-  12. Turn left onto Benton
0.5 mi
-  13. Turn left onto Rim Dr
0.9 mi
-  14. Turn left onto Okanogan St
 Destination will be on the left
43 ft

Okanogan St

Chiloquin, OR 97624, USA

These directions are for planning purposes only. You may find that construction projects, traffic, weather, or other events may cause conditions to differ from the map results, and you should plan your route accordingly. You must obey all signs or notices regarding your route.