

Map data ©2020 Google, INEGI 20 km

Jacksonville

Florida, USA

- ↑ 1. Head north toward E State St

29 s (262 ft)

Follow I-95 S to FL-207 S in St. Johns County. Take exit 311 from I-95 S

37 min (40.3 mi)







- ↶ 2. Turn left onto E State St

164 ft
- ↶ 3. Turn left onto N Main St











0.9 mi
- ↑ 4. Continue onto FL-10 E

0.6 mi
- ⤴ 5. Use the middle lane to merge onto FL-10 E

0.4 mi

-  6. Continue straight (signs for I-95 S/US-1 S/Philips Hwy)
_____ 0.2 mi
-  7. Keep left to continue toward I-95 S
_____ 0.1 mi
-  8. Merge onto I-95 S
_____ 37.7 mi
-  9. Take exit 311 to merge onto FL-207 S toward St Augustine Bch/Palatka
_____ 0.3 mi
-  10. Use the right lane to merge onto FL-207 S (signs for Hastings/Palatka)
_____ 22 min (19.3 mi)
-  11. Use the left 2 lanes to turn left onto US-17 S
_____ 11 min (9.1 mi)

Continue on Co Rd 309. Drive to Paradise Blvd in Georgetown

- _____ 21 min (14.8 mi)
-  12. Turn right onto Co Rd 309
_____ 9.6 mi
-  13. Continue onto C R 309
_____ 0.2 mi
-  14. Continue onto Co Rd 309
_____ 1.4 mi
-  15. Continue onto State Hwy 309
_____ 0.2 mi
-  16. Continue onto Co Rd 309
_____ 1.1 mi
-  17. Turn right onto Georgetown Landing Rd
_____ 410 ft
-  18. Turn left onto Co Rd 309
_____ 1.6 mi
-  19. Turn left onto Georgetown Denver Rd
_____ 292 ft
-  20. Turn right onto Paradise Blvd
 Destination will be on the right
_____ 0.5 mi

311 Paradise Blvd

Georgetown, FL 32139, USA

These directions are for planning purposes only. You may find that construction projects, traffic, weather, or other events may cause conditions to differ from the map results, and you should plan your route accordingly. You must obey all signs or notices regarding your route.