

Map data ©2020 Google 50 km

Colorado Springs

Colorado, USA

Take S Nevada Ave to I-25 S





- 6 min (1.7 mi)
- ↑ 1. Head south toward Pikes Peak Ave
69 ft
- ↘ 2. Turn right at the 1st cross street onto Pikes Peak Ave
233 ft
- ↙ 3. Turn left at the 1st cross street onto S Nevada Ave
1.3 mi
- ↙ 4. Slight left
0.4 mi

Follow I-25 S to I-25BL S in Huerfano County. Take exit 52 from I-25 S

- 1 h 14 min (87.2 mi)
- ↗ 5. Merge onto I-25 S
86.9 mi
- ↘ 6. Take exit 52 for I-25 S toward US-160 W/Walsenburg/Alamosa
0.3 mi

Take US-160 W to CO-159 S in Costilla County

1 h 5 min (64.3 mi)

-  7. Merge onto I-25BL S (signs for US-160)
2.5 mi
-  8. Turn right onto US-160 W/W 7th St
 Continue to follow US-160 W
47.0 mi
-  9. Turn left onto CO-159 S
14.8 mi

